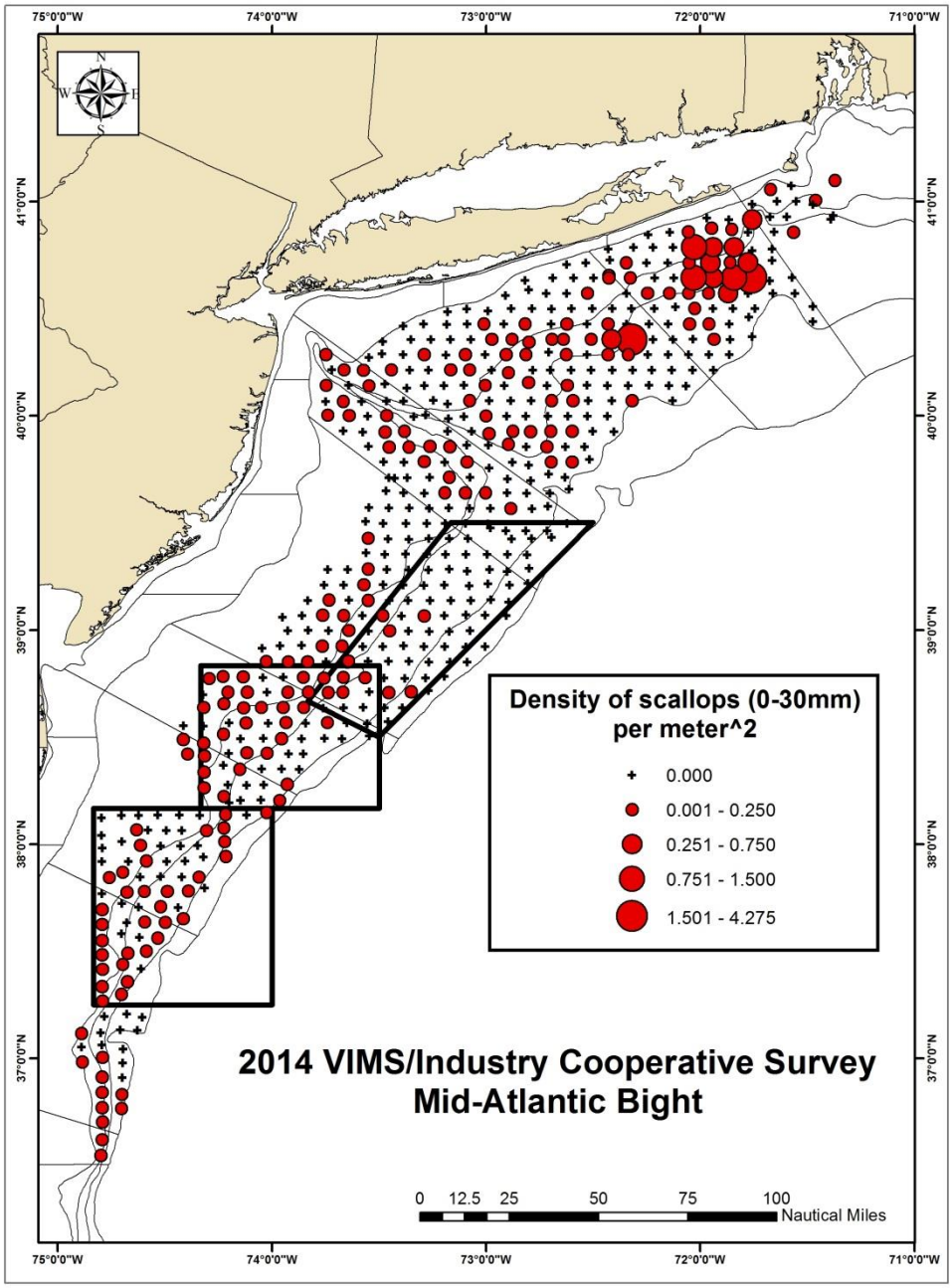
75°0'0"W
74°0'0"W
73°0'0"W
72°0'0"W
71°0'0"W
41°0'0"N
40°0'0"N
39°0'0"N
38°0'0"N
37°0'0"N
N
W
E
S
Density of scallops (0-30mm) per meter^2
0.000
0.001 - 0.250
0.251 - 0.750
0.751 - 1.500
1.501 - 4.275
2014 VIMS/Industry Cooperative Survey
Mid-Atlantic Bight
0 12.5 25 50 75 100
Nautical Miles

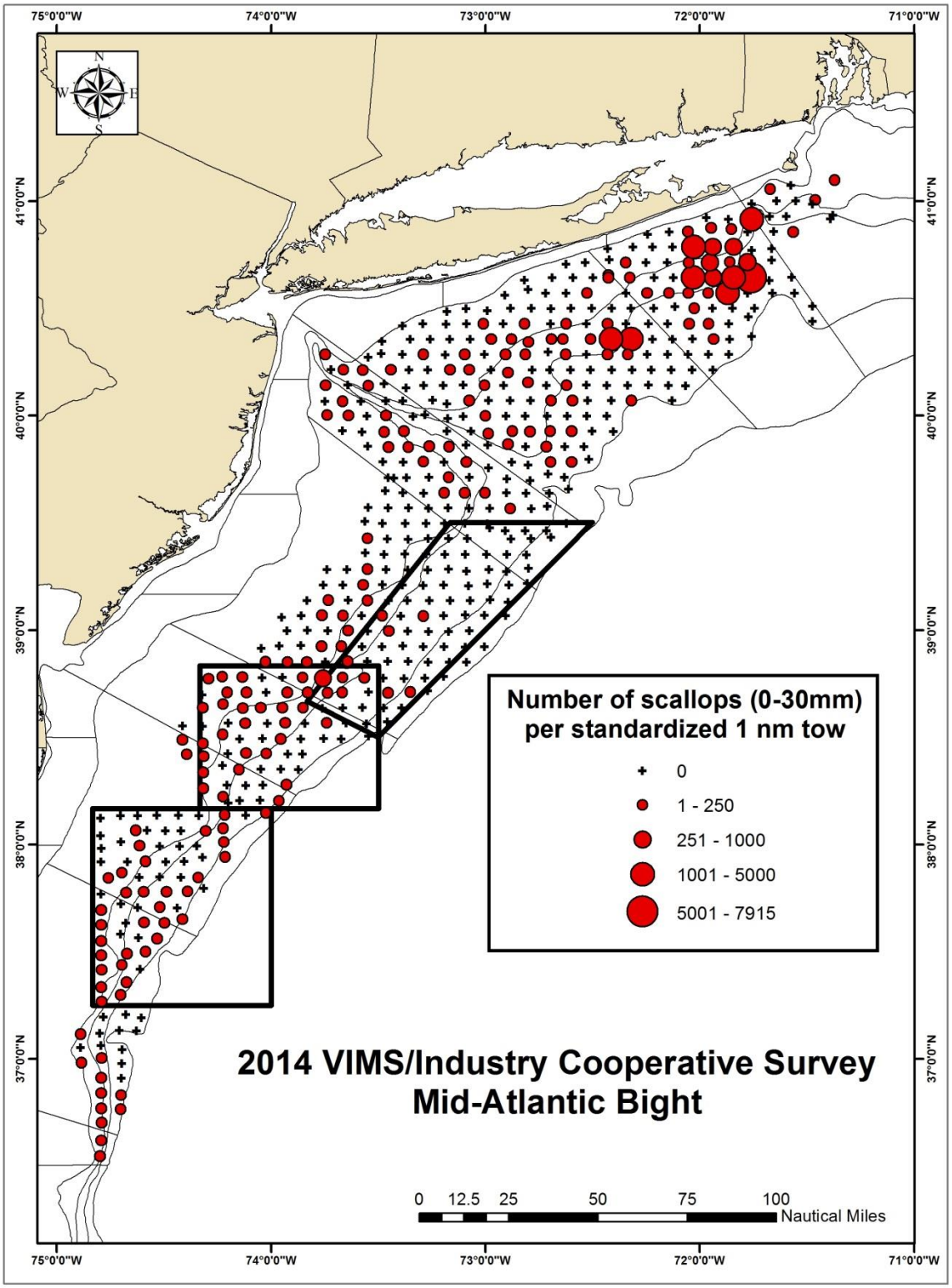
75°0'0"W
74°0'0"W
73°0'0"W
72°0'0"W
71°0'0"W
41°0'0"N
40°0'0"N
39°0'0"N
38°0'0"N
37°0'0"N
N
S
E
W
Number of scallops (0-30mm) per standardized 1 nm tow
0
1 - 250
251 - 1000
1001 - 5000
5001 - 7915
2014 VIMS/Industry Cooperative Survey
Mid-Atlantic Bight
0 12.5 25 50 75 100
Nautical Miles

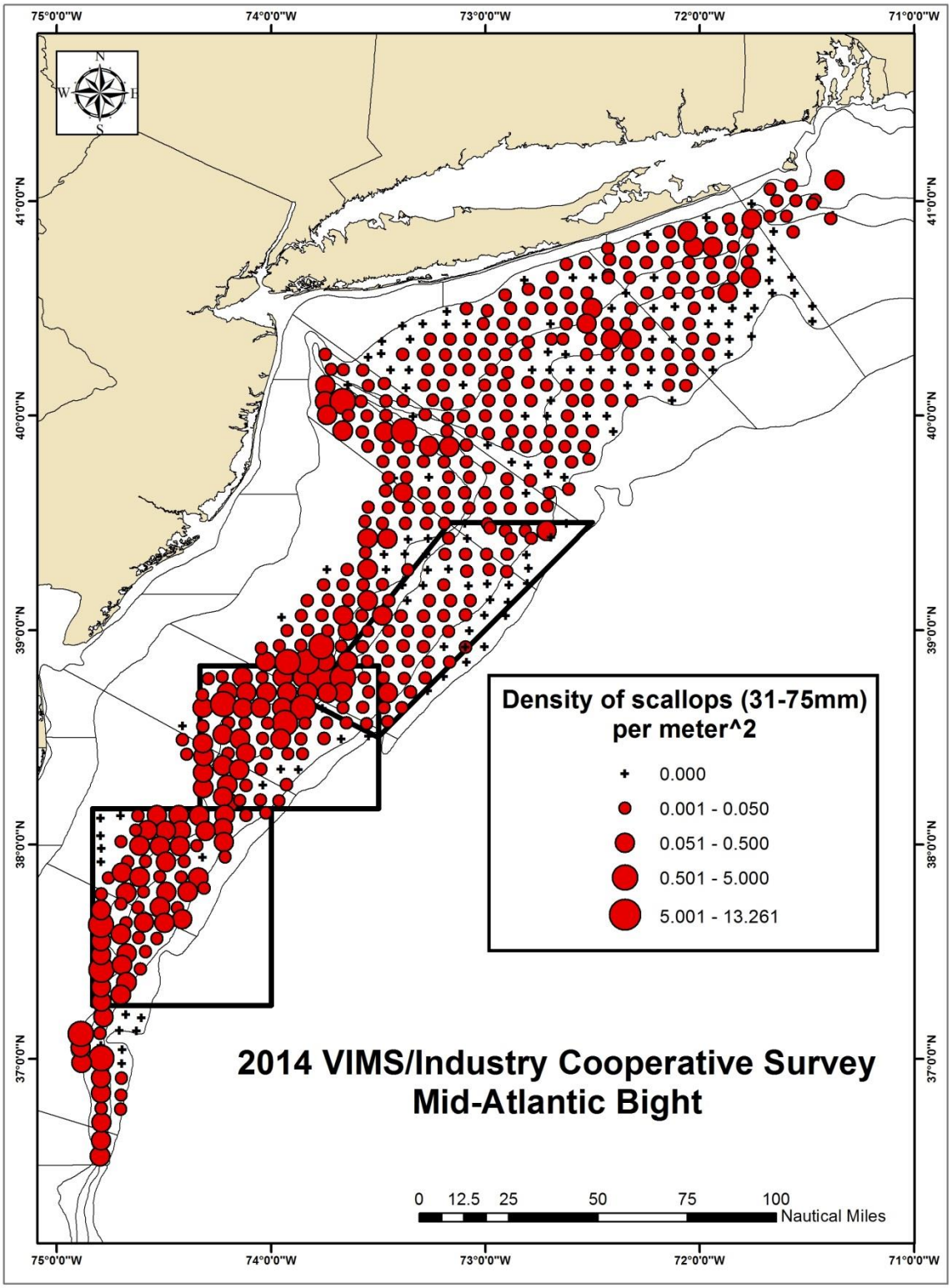
75°0'0"W
74°0'0"W
73°0'0"W
72°0'0"W
71°0'0"W
41°0'0"N
40°0'0"N
39°0'0"N
38°0'0"N
37°0'0"N
N
W
E
S
Density of scallops (31-75mm) per meter^2
0.000
0.001 - 0.050
0.051 - 0.500
0.501 - 5.000
5.001 - 13.261
2014 VIMS/Industry Cooperative Survey
Mid-Atlantic Bight
0 12.5 25 50 75 100
Nautical Miles

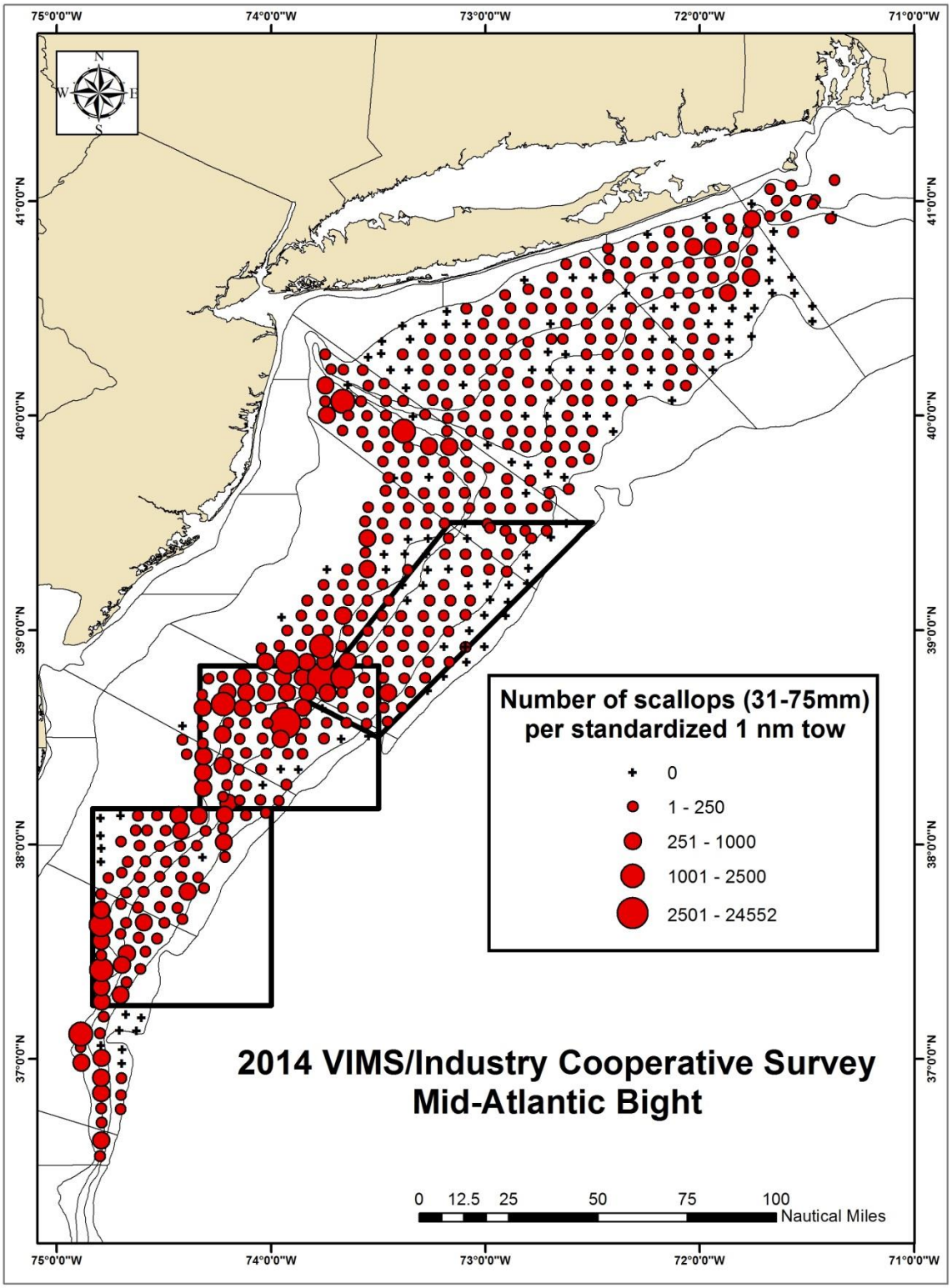
75°0'0"W
74°0'0"W
73°0'0"W
72°0'0"W
71°0'0"W
41°0'0"N
40°0'0"N
39°0'0"N
38°0'0"N
37°0'0"N
N
S
E
W
Number of scallops (31-75mm) per standardized 1 nm tow
0
1 - 250
251 - 1000
1001 - 2500
2501 - 24552
2014 VIMS/Industry Cooperative Survey
Mid-Atlantic Bight
0 12.5 25 50 75 100
Nautical Miles

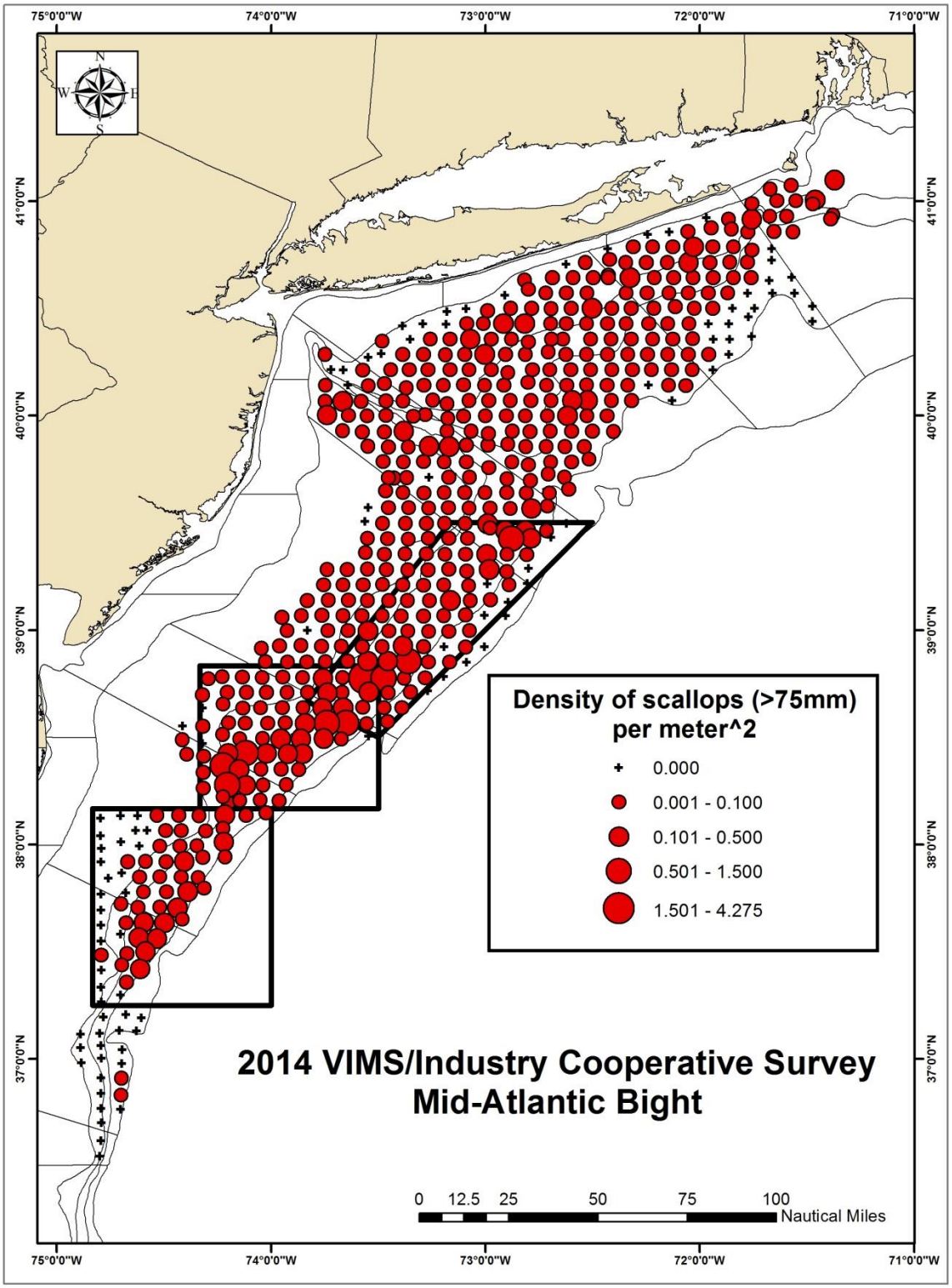
75°0'0"W
74°0'0"W
73°0'0"W
72°0'0"W
71°0'0"W
41°0'0"N
40°0'0"N
39°0'0"N
38°0'0"N
37°0'0"N
N
W
E
S
Density of scallops (>75mm) per meter^2
0.000
0.001 - 0.100
0.101 - 0.500
0.501 - 1.500
1.501 - 4.275
2014 VIMS/Industry Cooperative Survey
Mid-Atlantic Bight
0 12.5 25 50 75 100
Nautical Miles

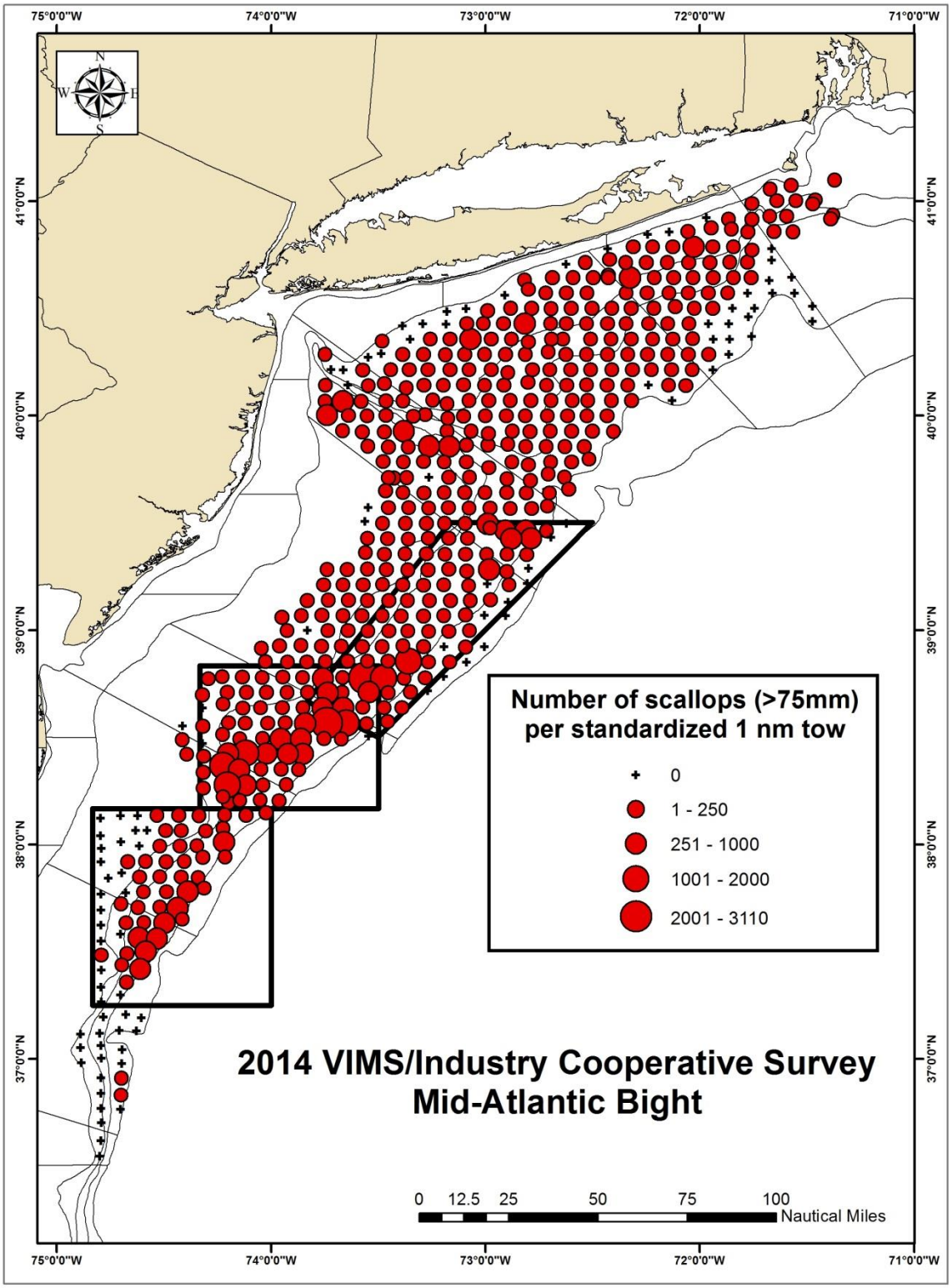
75°0'0"W
74°0'0"W
73°0'0"W
72°0'0"W
71°0'0"W
41°0'0"N
40°0'0"N
39°0'0"N
38°0'0"N
37°0'0"N
N
W
E
S
Number of scallops (>75mm) per standardized 1 nm tow
0
1 - 250
251 - 1000
1001 - 2000
2001 - 3110
2014 VIMS/Industry Cooperative Survey
Mid-Atlantic Bight
0 12.5 25 50 75 100
Nautical Miles