

CORRESPONDENCE

From: Jeff Kaelin [<mailto:jkaelin@lundsfish.com>]
Sent: Thursday, March 24, 2016 3:51 PM
To: Tom Nies; Terry Stockwell
Cc: Jamie Cournane; Rachel Feeney
Subject: RE: New file(s) sent from marxen@aesop.rutgers.edu

Good afternoon Tom and Terry.

Recently, I sent the 2 files (attached) to Rachel and Jamie as I thought they would be of interest to the Council and Committee as we consider existing and proposed restrictions on herring fishing in the region, as part of the A8 process.

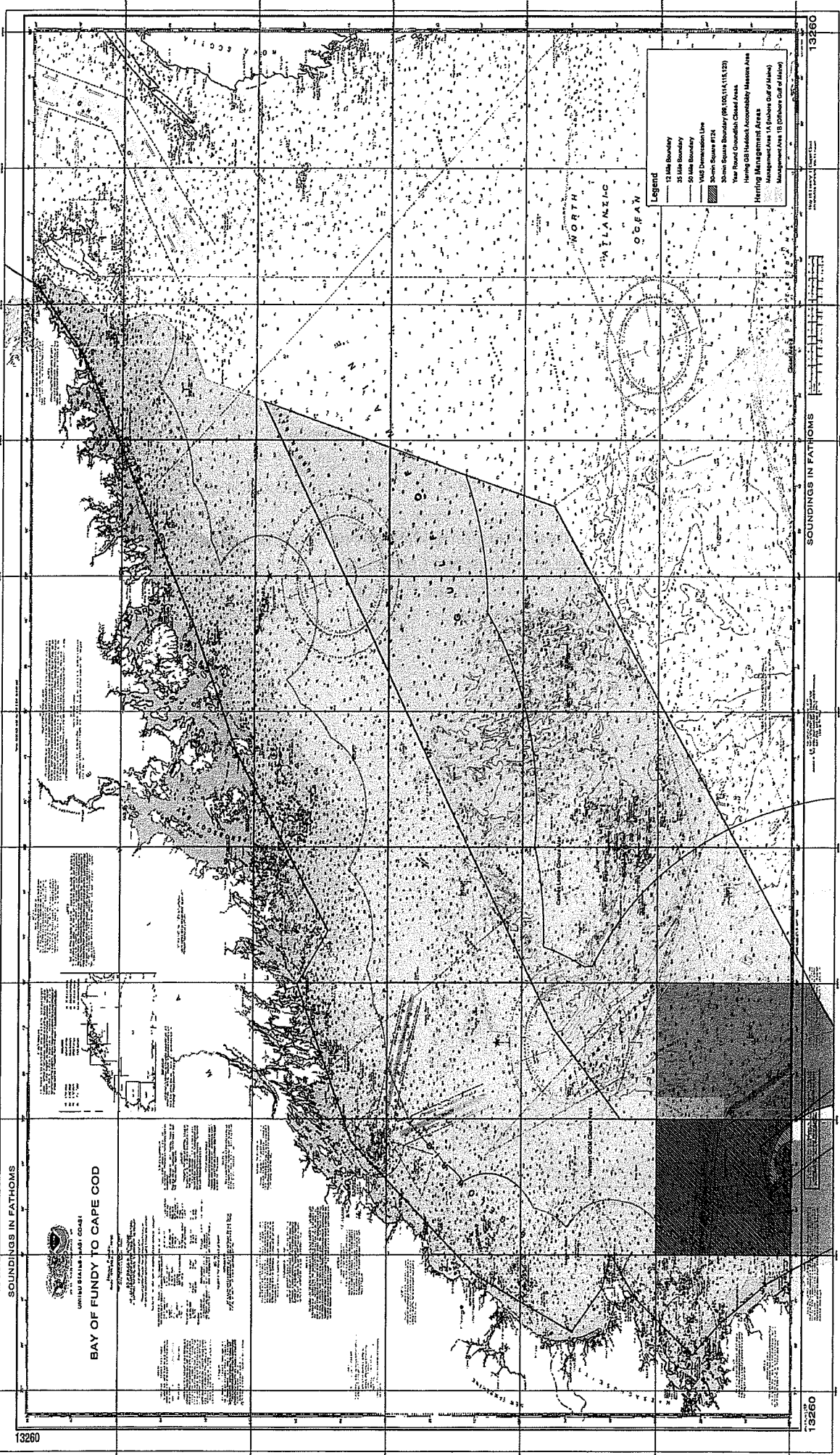
It is my understanding the PDT has not put together similar charts and I thought people may find them useful in understanding the scale of the fishery and proposed exclusionary zones.

I had these put together by the GIS expert at Rutgers who did the GSSA coral charts, used by MAFMC last year, for the Sustainable Fisheries Coalition's meeting at the Boston Seafood Show on March 8. I believe they present the scale of these proposals more effectively than an 8.5 x 11 sheet of paper with 3 or 4 motions on them. The SFC is making these available to the Council without expectation of any remuneration, if that is appropriate.


Thought I could send these to the Committee through the PDT but understand you guys need to authorize the files being distributed for the benefit of the Committee. I will bring the full-size paper versions to the meetings next week so that people can see the Committee and Council options blown up on a nautical chart, if they have an interest in doing so.

Thank you.

Jeff



SOUNDINGS IN FATHOMS



BAY OF FUNDY TO CAPE COD

UNITED STATES COAST AND GEODETIC SURVEY
 OFFICE OF NAUTICAL INFORMATION
 1611 RIVERSIDE DRIVE, WASHINGTON, D.C. 20540
 1:50,000 Scale
 1988 Edition
 13260

Legend

- 12 Mile Boundary
- 25 Mile Boundary
- 50 Mile Boundary
- VMSI Demarcation Line
- Shoal Stone #124
- Year Round Groundfish Closed Area
- Herring Management Areas
- Management Area 18 (Eastern Gulf of Maine)

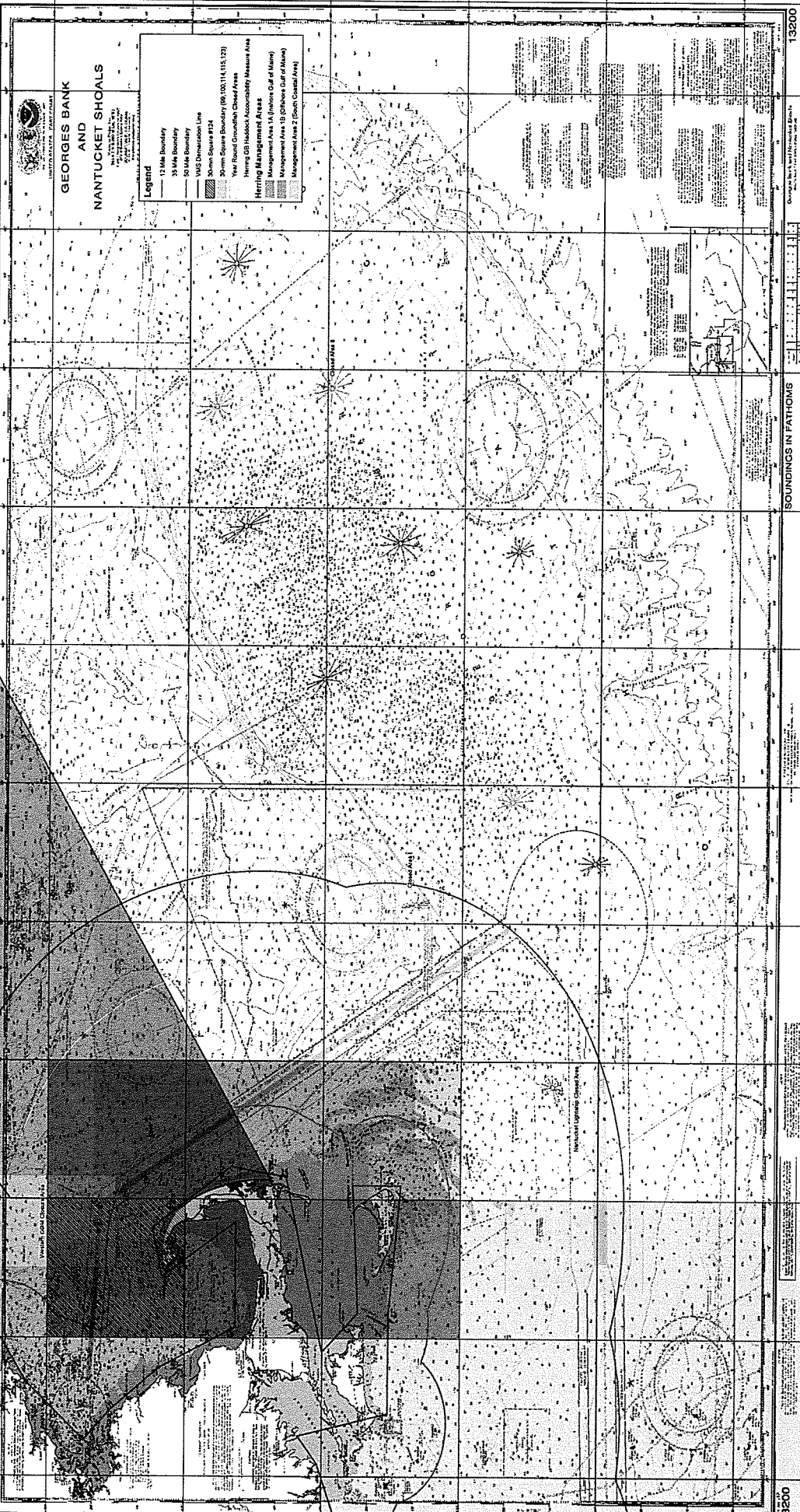
13260

SOUNDINGS IN FATHOMS

13260

SOUNDINGS IN FATHOMS

13200



**GEORGES BANK
AND
NANTUCKET SHOALS**

Legend

- 12 Mile Boundary
- 34 Mile Boundary
- 50 Mile Boundary
- VMS Delineation Line
- 30 Mile Square Boundary (94, 100, 114, 115, 120)
- Year Round Groundfish Closed Area
- Herring Management Area
- Management Area A (Below Gulf of Maine)
- Management Area B (Below Gulf of Maine)
- Management Area C (Below Gulf of Maine)

13200

SOUNDINGS IN FATHOMS

13200

