2026 Data Updates

For

Small-Mesh Multispecies Stocks

For the

October 27-28, 2026

NEFMC

Scientific and Statistical Committee Meeting

2026 Data Update[1]

Northern Stock of Silver Hake, *Merluccius bilinearis*

Prepared by the Population Dynamics Branch of the Northeast Fisheries Science Center

August 3, 2026

[1]All data were queried on the date of the report.

Table of contents

Catch 4
Survey 7

List of Figures

1 Total catch in metric tons (MT) of Silver Hake from calendar year 1989 through 2025. 4
2 Landings (MT) and discards (MT) of Silver Hake from calendar year 1989 through 2025. The landings and discards timeseries incorporated in this data update spans 1989-2025. 4
3 Bottom Trawl Survey Index of Silver Hake from 1989 through 2025. Units in Biomass (kg/tow). Gray-shaded area represents the 90% confidence interval. The spring survey is not used in the stock assessment. The survey was not conducted in Fall 2020. 7
4 Stratified Mean Indices at Length for the Bottom Trawl Survey of Silver Hake from 1989 through 2025. The spring survey is not used in the stock assessment. The survey was not conducted in Fall 2020. 8
5 Stratified Mean Indices at Length for the Bottom Trawl Survey of Silver Hake from 2017 through 2025. The spring survey is not used in the stock assessment. The survey was not conducted in Fall 2020. 9

List of Tables

1 Landings, discards, and total catch of Silver Hake, in metric tons (MT), from calendar year 1989 through 2025. 5
2 Bottom Trawl Survey Index of Silver Hake from 1989 through 2025. Units in Biomass (kg/tow). The spring survey is not used in the stock assessment. The survey was not conducted in Fall 2020. 10

Catch

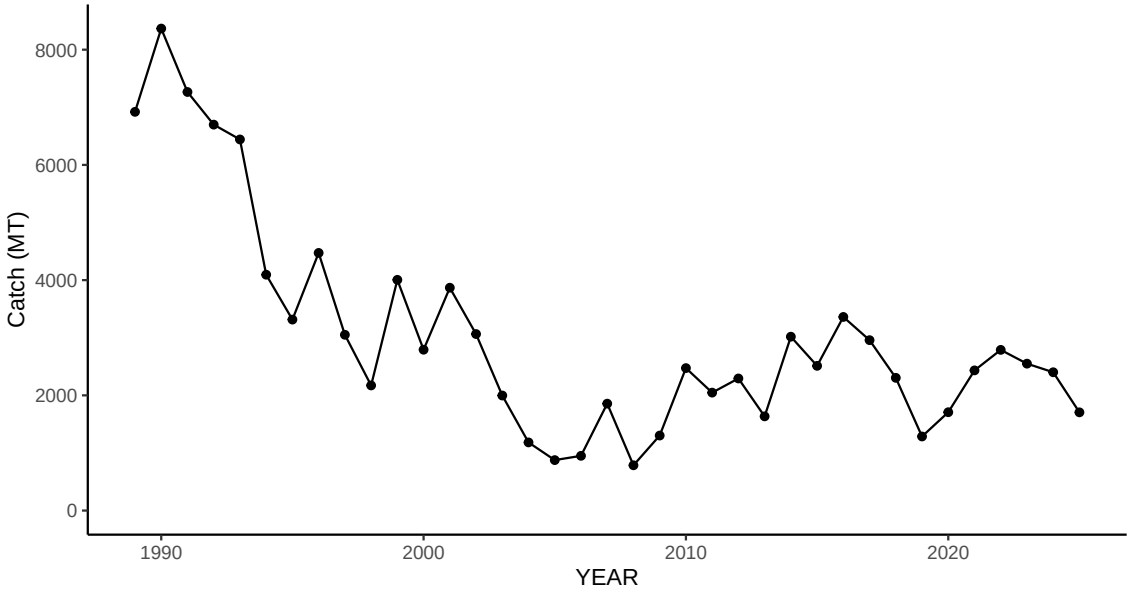

Figure 1: Total catch in metric tons (MT) of Silver Hake from calendar year 1989 through 2025.

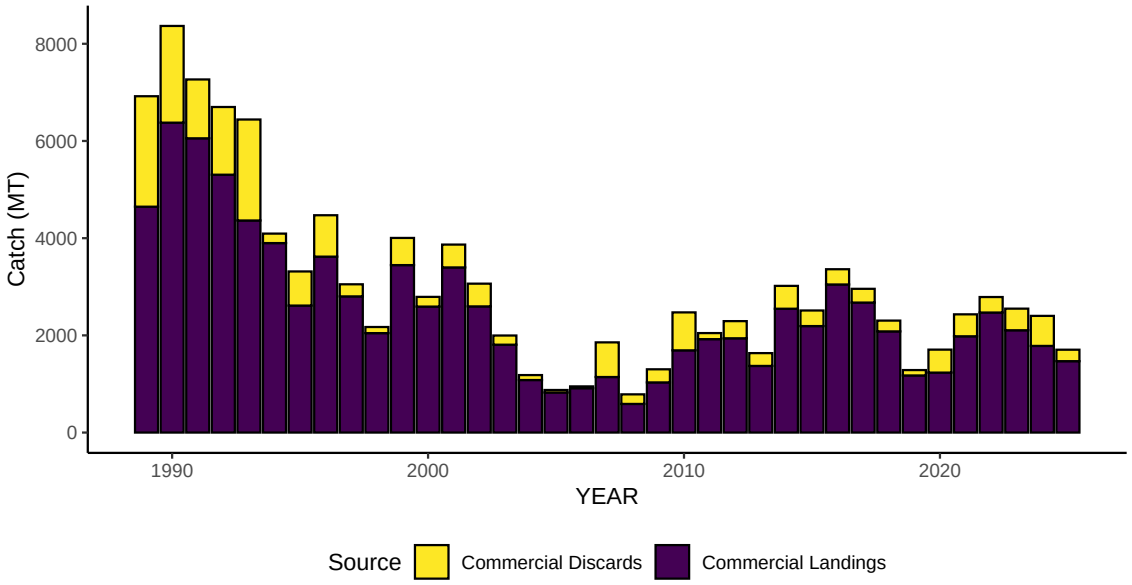

Figure 2: Landings (MT) and discards (MT) of Silver Hake from calendar year 1989 through 2025. The landings and discards timeseries incorporated in this data update spans 1989-2025.

Table 1: Landings, discards, and total catch of Silver Hake, in metric tons (MT), from calendar year 1989 through 2025.

Year	Commercial Landings (MT)	Commercial Discards (MT)	Total Catch (MT)
1989	4,648	2,273	6,921
1990	6,377	1,990	8,367
1991	6,055	1,211	7,266
1992	5,306	1,393	6,699
1993	4,364	2,078	6,442
1994	3,899	195	4,094
1995	2,613	702	3,315
1996	3,620	852	4,472
1997	2,802	249	3,051
1998	2,046	126	2,172
1999	3,446	559	4,005
2000	2,592	200	2,792
2001	3,398	470	3,868
2002	2,596	468	3,064
2003	1,808	189	1,997
2004	1,081	102	1,183
2005	824	52	876
2006	913	37	950
2007	1,143	713	1,856
2008	589	197	786
2009	1,032	270	1,302
2010	1,692	781	2,473
2011	1,922	125	2,047
2012	1,940	353	2,293
2013	1,371	264	1,635
2014	2,548	470	3,018
2015	2,191	321	2,512
2016	3,047	314	3,361
2017	2,675	283	2,958
2018	2,082	222	2,304

Year	Commercial Landings (MT)	Commercial Discards (MT)	Total Catch (MT)
2019	1,175	111	1,286
2020	1,234	473	1,707
2021	1,981	452	2,433
2022	2,470	319	2,789
2023	2,105	445	2,550
2024	1,783	618	2,401
2025	1,469	236	1,705

Survey

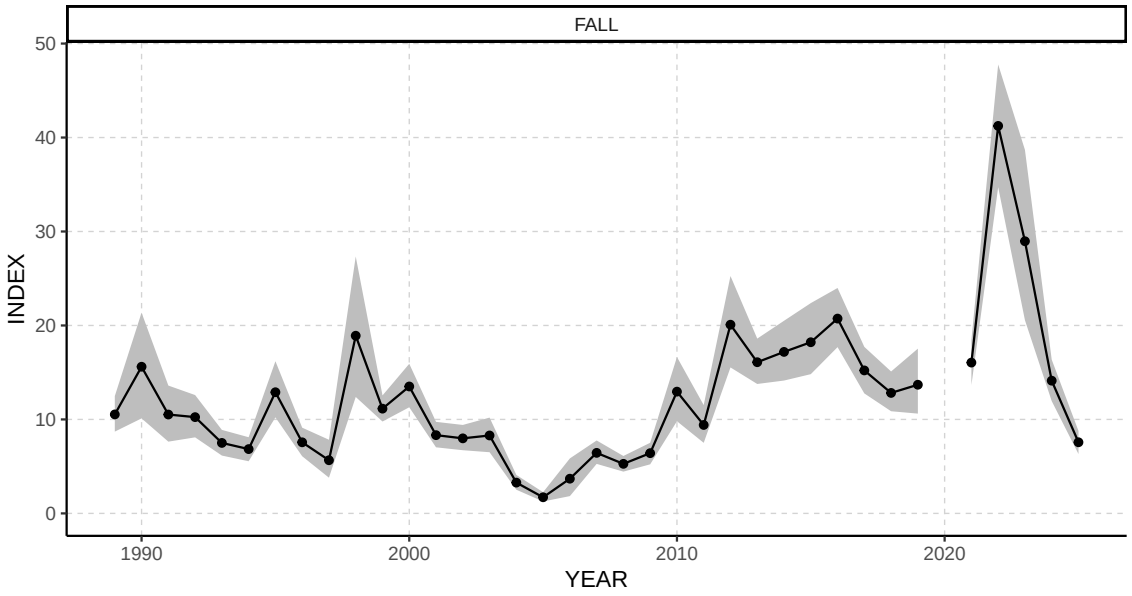

Figure 3: Bottom Trawl Survey Index of Silver Hake from 1989 through 2025. Units in Biomass (kg/tow). Gray-shaded area represents the 90% confidence interval. The spring survey is not used in the stock assessment. The survey was not conducted in Fall 2020.

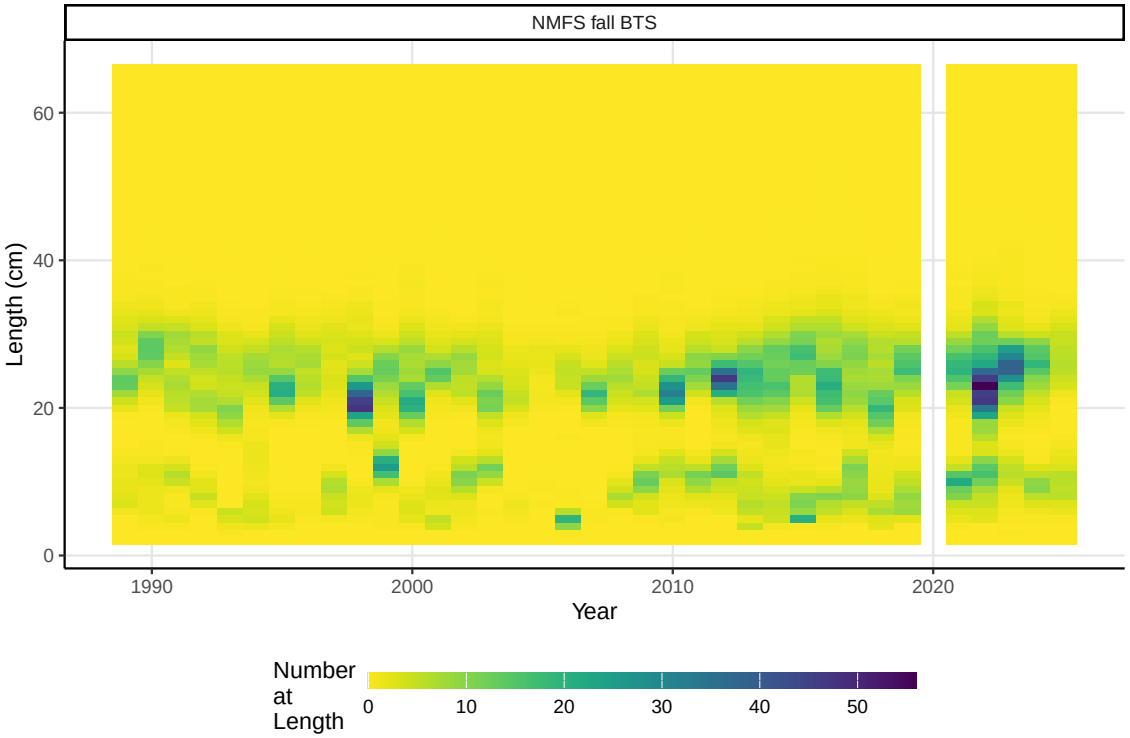

Figure 4: Stratified Mean Indices at Length for the Bottom Trawl Survey of Silver Hake from 1989 through 2025. The spring survey is not used in the stock assessment. The survey was not conducted in Fall 2020.

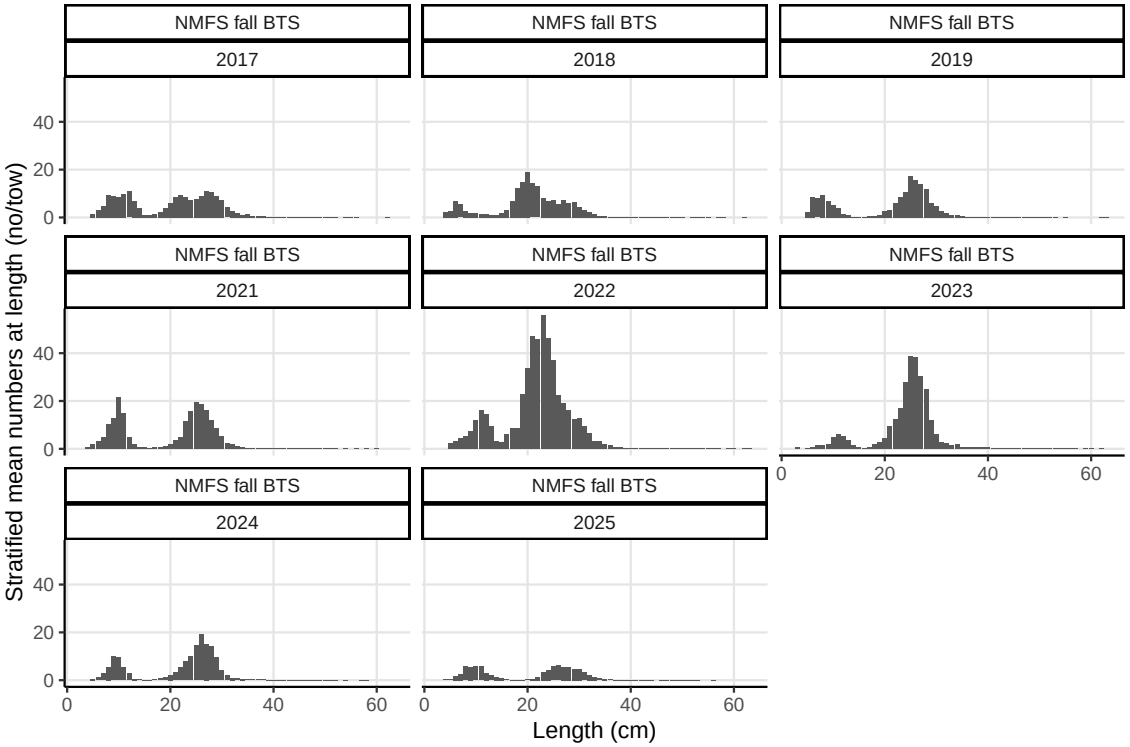

Figure 5: Stratified Mean Indices at Length for the Bottom Trawl Survey of Silver Hake from 2017 through 2025. The spring survey is not used in the stock assessment. The survey was not conducted in Fall 2020.

Table 2: Bottom Trawl Survey Index of Silver Hake from 1989 through 2025. Units in Biomass (kg/tow). The spring survey is not used in the stock assessment. The survey was not conducted in Fall 2020.

YEAR	FALL INDEX	FALL CV
1989	10.5331	0.1106
1990	15.6073	0.2229
1991	10.5217	0.1712
1992	10.2462	0.1359
1993	7.5010	0.1116
1994	6.8436	0.1161
1995	12.8947	0.1445
1996	7.5667	0.1209
1997	5.6586	0.2253
1998	18.9091	0.2354
1999	11.1474	0.0769
2000	13.5070	0.1023
2001	8.3277	0.1014
2002	7.9879	0.0999
2003	8.2926	0.1335
2004	3.2778	0.1479
2005	1.7159	0.1728
2006	3.6933	0.3209
2007	6.4426	0.1185
2008	5.2737	0.0956
2009	6.4104	0.1081
2010	12.9583	0.1597
2011	9.4122	0.1289
2012	20.0817	0.1489
2013	16.0897	0.0918
2014	17.1868	0.1139
2015	18.2156	0.1267
2016	20.7326	0.0922
2017	15.2168	0.0993

YEAR	FALL INDEX	FALL CV
2018	12.8214	0.1030
2019	13.6924	0.1564
2020		
2021	16.0502	0.0917
2022	41.2359	0.0952
2023	28.9636	0.1925
2024	14.1246	0.0940
2025	7.5699	0.1011

2026 Data Update[1]

Southern Stock of Silver Hake, *Merluccius bilinearis*

Prepared by the Population Dynamics Branch of the Northeast Fisheries Science Center

August 3, 2026

[1]All data were queried on the date of the report.

Table of contents

Catch 4
Survey 8

List of Figures

1 Total catch in metric tons (MT) of Silver Hake from calendar year 1989 through 2025. Due to unavailable offshore hake commercial length samples in recent years, the commercial catch disaggregation from silver hake could not be estimated. However, offshore hake has accounted for only about 1% of the total catch in recent years. . . 4

2 Landings (MT) and discards (MT) of Silver Hake from calendar year 1989 through 2025. The landings and discards timeseries incorporated in this data update spans 1989-2025. Due to unavailable offshore hake commercial length samples in recent years, the commercial catch disaggregation from silver hake could not be estimated. However, offshore hake has accounted for only about 1% of the total catch in recent years. 5

3 Bottom Trawl Survey Index of Silver Hake from 1989 through 2025. Units in Biomass (kg/tow). Gray-shaded area represents the 90% confidence interval. The spring survey is not used in the stock assessment. The survey was not conducted in Fall 2020. 8

4 Stratified Mean Indices at Length for the Bottom Trawl Survey of Silver Hake from 1989 through 2025. The spring survey is not used in the stock assessment. The survey was not conducted in Fall 2020. 9

5 Stratified Mean Indices at Length for the Bottom Trawl Survey of Silver Hake from 2017 through 2025. The spring survey is not used in the stock assessment. The survey was not conducted in Fall 2020. 10

List of Tables

1 Landings, discards, and total catch of Silver Hake, in metric tons (MT), from calendar year 1989 through 2025. Due to unavailable offshore hake commercial length samples in recent years, the commercial catch disaggregation from silver hake could not be estimated. However, offshore hake has accounted for only about 1% of the total catch in recent years. 6

2 Bottom Trawl Survey Index of Silver Hake from 1989 through 2025. Units in Biomass (kg/tow). The spring survey is not used in the stock assessment. The survey was not conducted in Fall 2020. 11

Catch

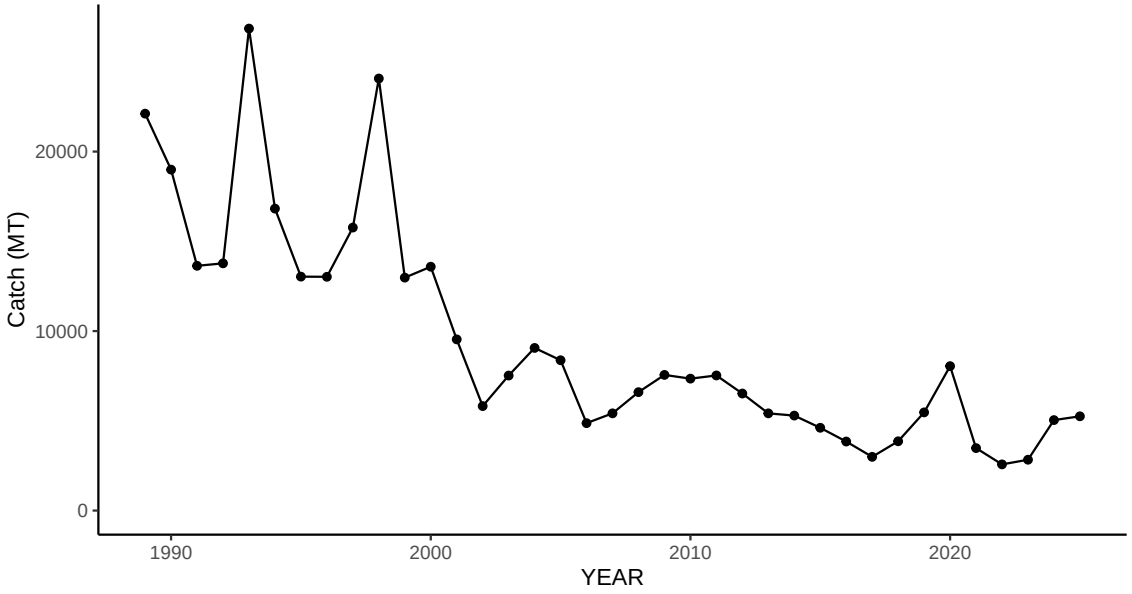

Figure 1: Total catch in metric tons (MT) of Silver Hake from calendar year 1989 through 2025. Due to unavailable offshore hake commercial length samples in recent years, the commercial catch disaggregation from silver hake could not be estimated. However, offshore hake has accounted for only about 1% of the total catch in recent years.

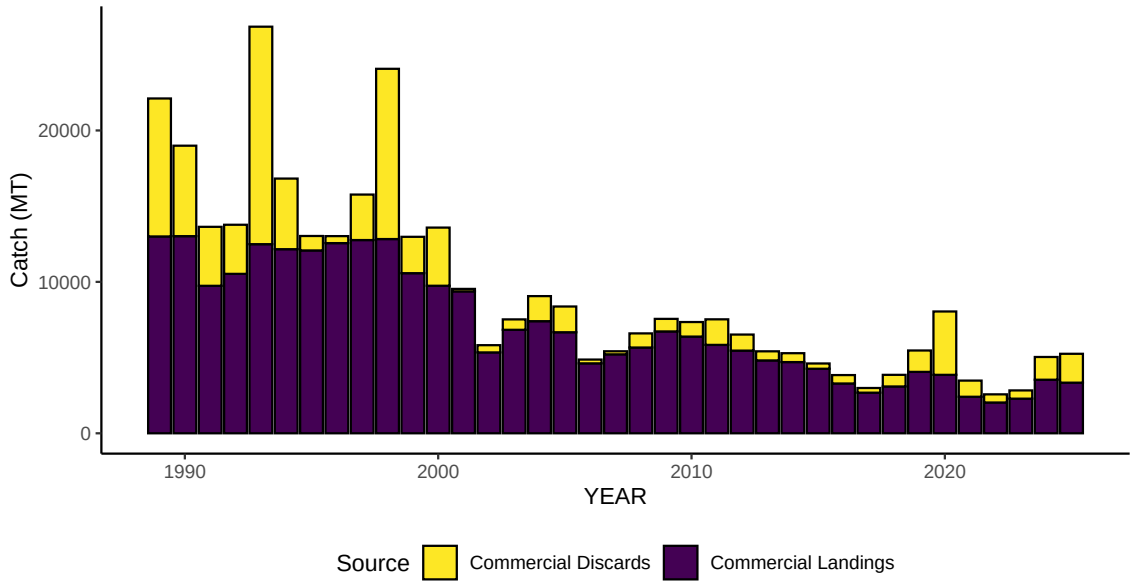

Figure 2: Landings (MT) and discards (MT) of Silver Hake from calendar year 1989 through 2025. The landings and discards timeseries incorporated in this data update spans 1989-2025. Due to unavailable offshore hake commercial length samples in recent years, the commercial catch disaggregation from silver hake could not be estimated. However, offshore hake has accounted for only about 1% of the total catch in recent years.

Table 1: Landings, discards, and total catch of Silver Hake, in metric tons (MT), from calendar year 1989 through 2025. Due to unavailable offshore hake commercial length samples in recent years, the commercial catch disaggregation from silver hake could not be estimated. However, offshore hake has accounted for only about 1% of the total catch in recent years.

Year	Commercial Landings (MT)	Commercial Discards (MT)	Total Catch (MT)
1989	13,000	9,113	22,113
1990	13,020	5,974	18,994
1991	9,740	3,895	13,635
1992	10,530	3,243	13,773
1993	12,490	14,364	26,854
1994	12,159	4,664	16,823
1995	12,077	955	13,032
1996	12,560	463	13,023
1997	12,763	3,004	15,767
1998	12,828	11,243	24,071
1999	10,575	2,402	12,977
2000	9,744	3,841	13,585
2001	9,373	164	9,537
2002	5,342	478	5,820
2003	6,835	687	7,522
2004	7,404	1,656	9,060
2005	6,674	1,701	8,375
2006	4,620	250	4,870
2007	5,215	202	5,417
2008	5,664	934	6,598
2009	6,728	829	7,557
2010	6,387	962	7,349
2011	5,839	1,688	7,527
2012	5,460	1,060	6,520
2013	4,813	602	5,415
2014	4,704	587	5,291
2015	4,263	348	4,611
2016	3,289	556	3,845
2017	2,683	309	2,992

Year	Commercial Landings (MT)	Commercial Discards (MT)	Total Catch (MT)
2018	3,092	768	3,860
2019	4,057	1,412	5,469
2020	3,861	4,185	8,046
2021	2,413	1,067	3,480
2022	2,033	539	2,572
2023	2,287	545	2,832
2024	3,538	1,502	5,040
2025	3,344	1,907	5,251

Survey

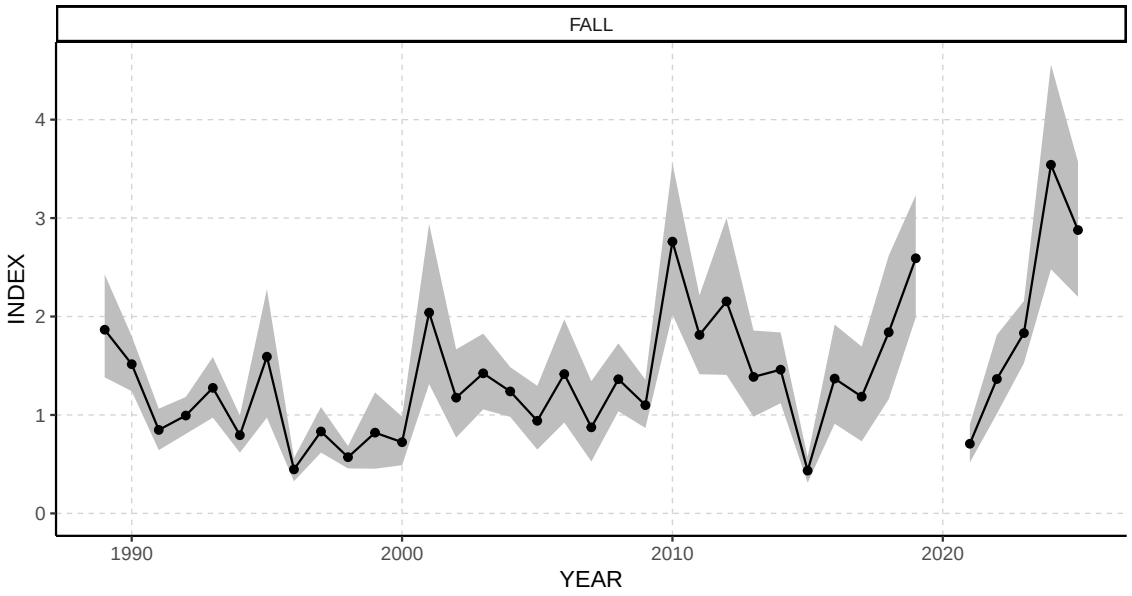

Figure 3: Bottom Trawl Survey Index of Silver Hake from 1989 through 2025. Units in Biomass (kg/tow). Gray-shaded area represents the 90% confidence interval. The spring survey is not used in the stock assessment. The survey was not conducted in Fall 2020.

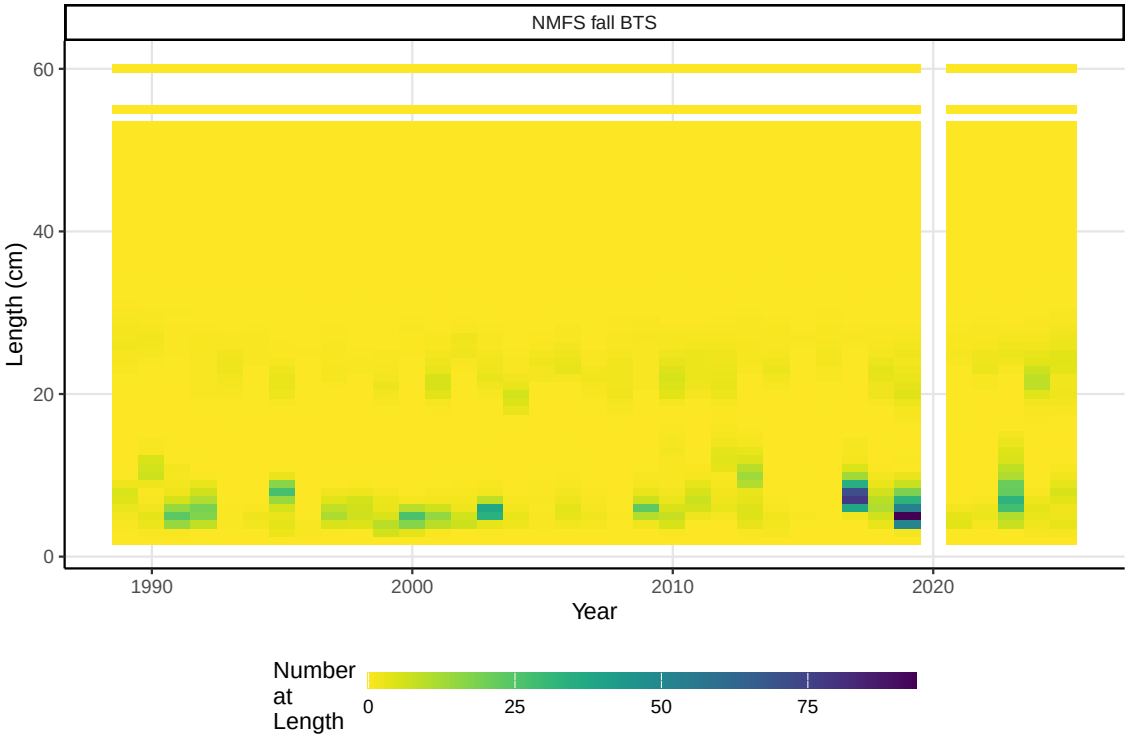

Figure 4: Stratified Mean Indices at Length for the Bottom Trawl Survey of Silver Hake from 1989 through 2025. The spring survey is not used in the stock assessment. The survey was not conducted in Fall 2020.

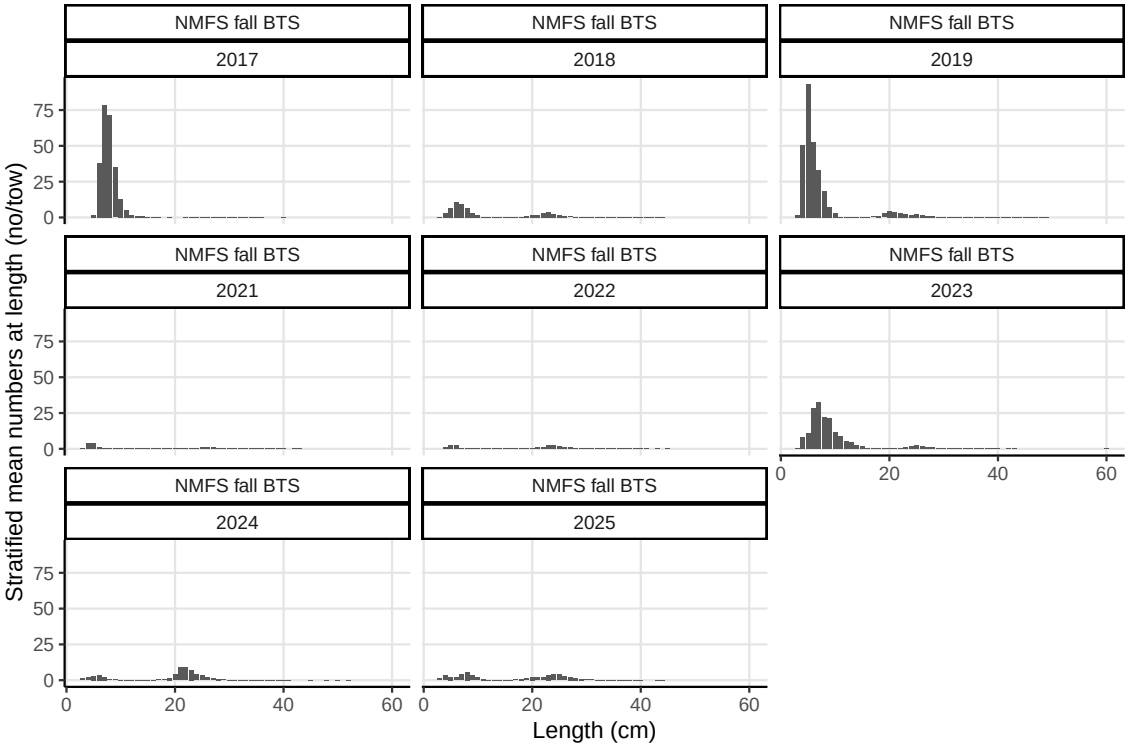

Figure 5: Stratified Mean Indices at Length for the Bottom Trawl Survey of Silver Hake from 2017 through 2025. The spring survey is not used in the stock assessment. The survey was not conducted in Fall 2020.

Table 2: Bottom Trawl Survey Index of Silver Hake from 1989 through 2025. Units in Biomass (kg/tow). The spring survey is not used in the stock assessment. The survey was not conducted in Fall 2020.

YEAR	FALL INDEX	FALL CV
1989	1.8658	0.1716
1990	1.5158	0.1090
1991	0.8480	0.1466
1992	0.9941	0.1152
1993	1.2753	0.1488
1994	0.7941	0.1441
1995	1.5919	0.2479
1996	0.4470	0.1630
1997	0.8320	0.1695
1998	0.5711	0.1255
1999	0.8202	0.2926
2000	0.7233	0.2070
2001	2.0399	0.2449
2002	1.1757	0.2289
2003	1.4231	0.1624
2004	1.2391	0.1217
2005	0.9408	0.2151
2006	1.4155	0.2311
2007	0.8743	0.2859
2008	1.3632	0.1554
2009	1.0997	0.1322
2010	2.7608	0.1686
2011	1.8133	0.1298
2012	2.1533	0.2225
2013	1.3867	0.1936
2014	1.4601	0.1479
2015	0.4348	0.1796
2016	1.3695	0.2280
2017	1.1858	0.2450

YEAR	FALL INDEX	FALL CV
2018	1.8402	0.2401
2019	2.5915	0.1458
2020		
2021	0.7075	0.1655
2022	1.3653	0.1793
2023	1.8318	0.1057
2024	3.5415	0.1832
2025	2.8783	0.1439

2026 Data Update[1]

Northern Stock of Red Hake, *Urophycis chuss*

Prepared by the Population Dynamics Branch of the Northeast Fisheries Science Center

July 30, 2026

[1]All data were queried on the date of the report.

Table of contents

Catch 4
Survey 7

List of Figures

1 Total catch in metric tons (MT) of Red Hake from calendar year 1989 through 2025. 4
2 Landings (MT) and discards (MT) of Red Hake from calendar year 1989 through 2025. The landings and discards timeseries incorporated in this data update spans 1989-2025. 4
3 Bottom Trawl Survey Index of Red Hake from 1989 through 2026. Units in Biomass (kg/tow). Gray-shaded area represents the 90% confidence interval. The survey was not conducted in Spring or Fall 2020 and incomplete in Spring 2023. 7
4 Stratified Mean Indices at Length for the Bottom Trawl Survey of Red Hake from 1989 through 2026. The survey was not conducted in Spring or Fall 2020 and incomplete in Spring 2023. 8
5 Stratified Mean Indices at Length for the Bottom Trawl Survey of Red Hake from 2018 through 2026. The survey was not conducted in Spring or Fall 2020 and incomplete in Spring 2023. 9

List of Tables

1 Landings, discards, and total catch of Red Hake, in metric tons (MT), from calendar year 1989 through 2025. 5
2 Bottom Trawl Survey Index of Red Hake from 1989 through 2026. Units in Biomass (kg/tow). The survey was not conducted in Spring or Fall 2020 and incomplete in Spring 2023. 10

Catch

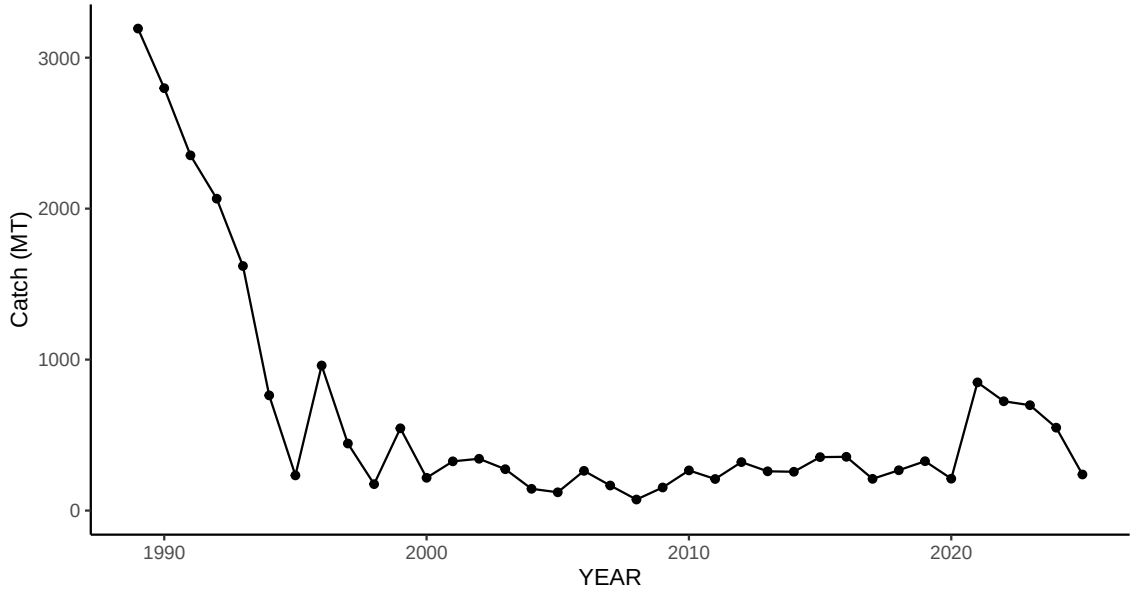

Figure 1: Total catch in metric tons (MT) of Red Hake from calendar year 1989 through 2025.

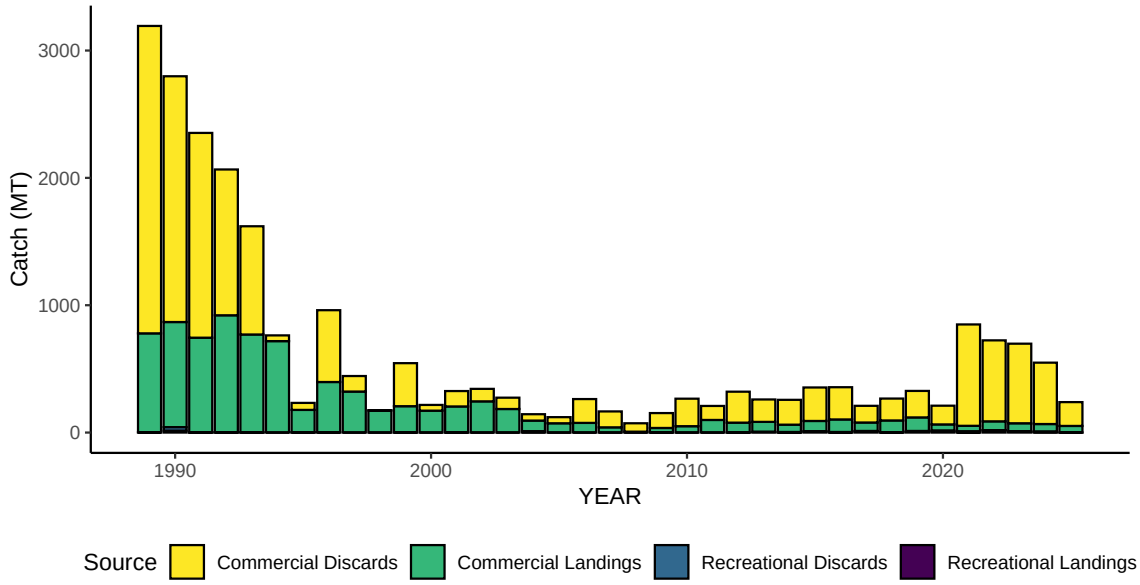

Figure 2: Landings (MT) and discards (MT) of Red Hake from calendar year 1989 through 2025. The landings and discards timeseries incorporated in this data update spans 1989-2025.

Table 1: Landings, discards, and total catch of Red Hake, in metric tons (MT), from calendar year 1989 through 2025.

Year	Commercial Landings (MT)	Commercial Discards (MT)	Recreational Landings (MT)	Recreational Discards (MT)	Total Catch (MT)
1989	776	2,414	0	3	3,193
1990	826	1,930	15	27	2,798
1991	743	1,608	1	1	2,353
1992	918	1,145	2	1	2,066
1993	768	850	1	1	1,620
1994	718	45	0	0	763
1995	175	55	2	1	233
1996	394	564	3	0	961
1997	322	122	0	0	444
1998	173	2	0	0	175
1999	206	338	0	1	545
2000	172	45	0	0	217
2001	204	121	0	1	326
2002	245	98	0	0	343
2003	185	89	0	0	274
2004	84	50	0	10	144
2005	73	48	0	0	121
2006	76	187	0	0	263
2007	41	125	0	0	166
2008	7	66	0	0	73
2009	35	117	1	0	153
2010	50	216	0	0	266
2011	99	110	0	0	209
2012	77	243	0	1	321
2013	79	176	5	0	260
2014	58	195	1	3	257
2015	82	263	8	1	354
2016	99	253	3	1	356
2017	67	131	11	1	210
2018	92	172	2	1	267

Year	Commercial Landings (MT)	Commercial Discards (MT)	Recreational Landings (MT)	Recreational Discards (MT)	Total Catch (MT)
2019	107	208	8	4	327
2020	49	147	8	7	211
2021	44	796	3	6	849
2022	69	636	18	1	724
2023	64	625	6	3	698
2024	60	482	4	3	549
2025	51	187	1	0	239

Survey

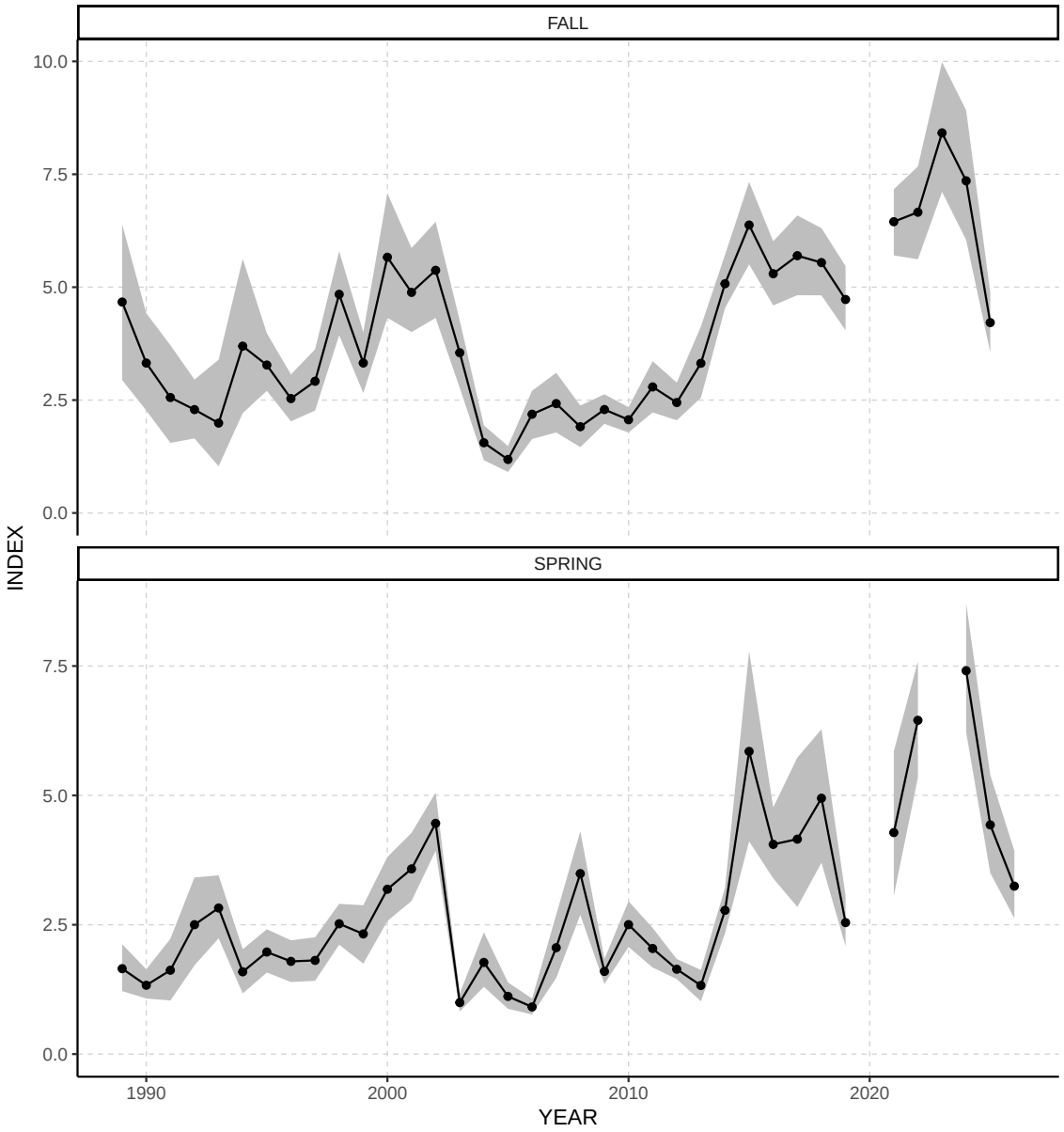

Figure 3: Bottom Trawl Survey Index of Red Hake from 1989 through 2026. Units in Biomass (kg/tow). Gray-shaded area represents the 90% confidence interval. The survey was not conducted in Spring or Fall 2020 and incomplete in Spring 2023.

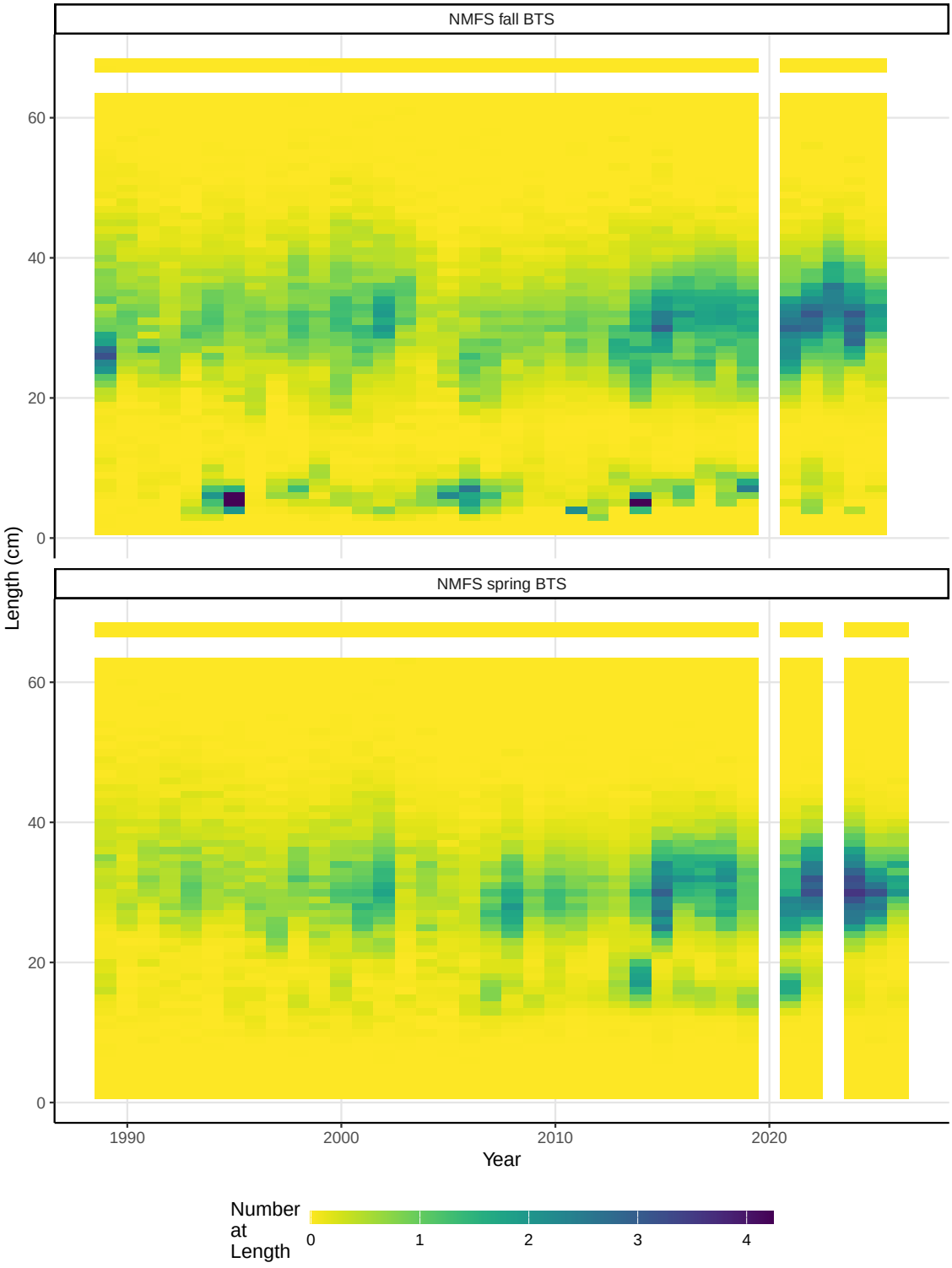

Figure 4: Stratified Mean Indices at Length for the Bottom Trawl Survey of Red Hake from 1989 through 2026. The survey was not conducted in Spring or Fall 2020 and incomplete in Spring 2023.

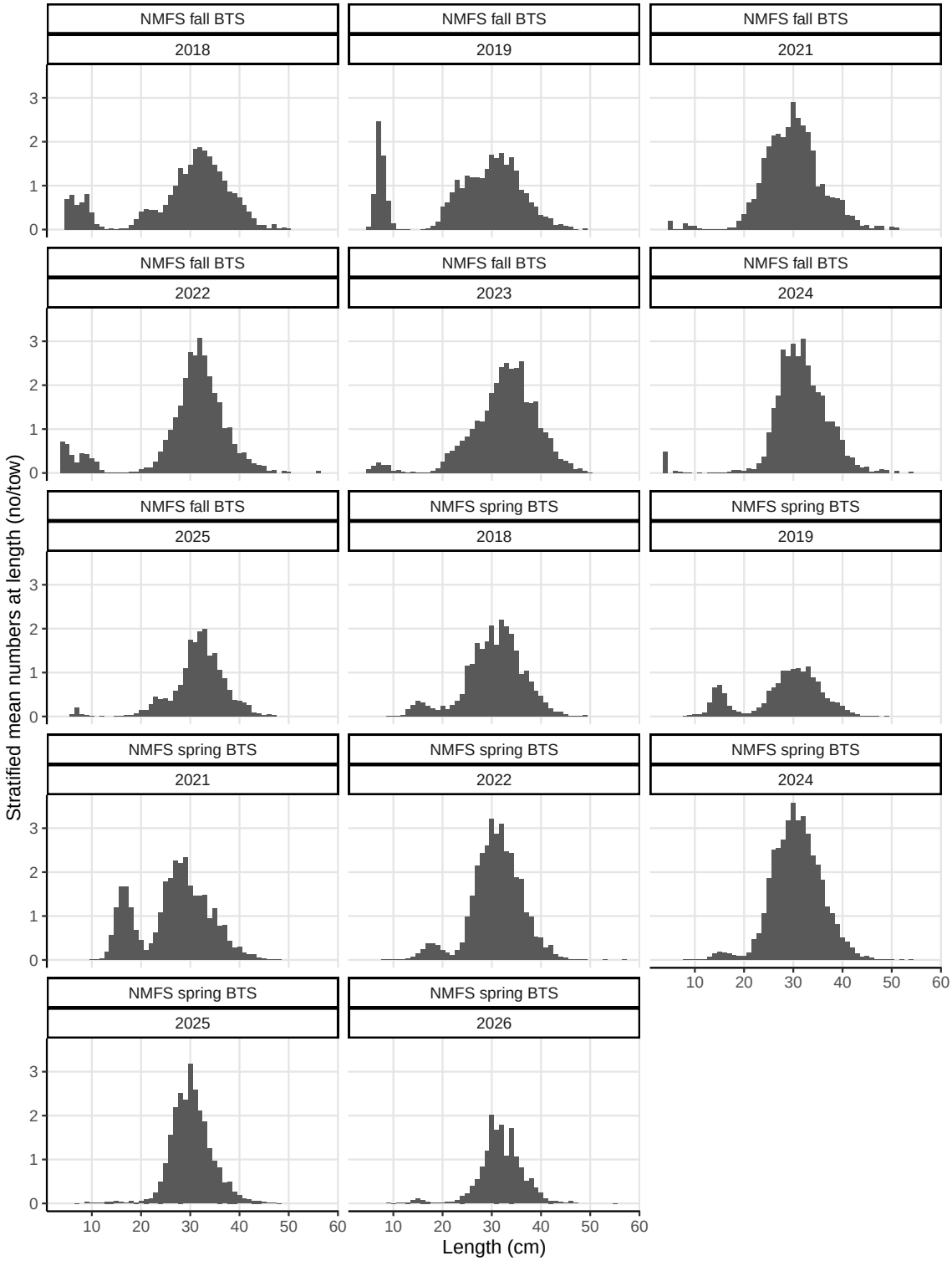

Figure 5: Stratified Mean Indices at Length for the Bottom Trawl Survey of Red Hake from 2018 through 2026. The survey was not conducted in Spring or Fall 2020 and incomplete in Spring 2023.

Table 2: Bottom Trawl Survey Index of Red Hake from 1989 through 2026. Units in Biomass (kg/tow). The survey was not conducted in Spring or Fall 2020 and incomplete in Spring 2023.

YEAR	SPRING INDEX	FALL INDEX	SPRING CV	FALL CV
1989	1.6514	4.6713	0.1756	0.2232
1990	1.3311	3.3202	0.1293	0.2028
1991	1.6212	2.5577	0.2246	0.2684
1992	2.5011	2.2892	0.2016	0.1677
1993	2.8238	1.9908	0.1308	0.3674
1994	1.5904	3.6938	0.1639	0.2793
1995	1.9730	3.2759	0.1270	0.1190
1996	1.7921	2.5334	0.1424	0.1248
1997	1.8109	2.9171	0.1404	0.1401
1998	2.5188	4.8422	0.0971	0.1152
1999	2.3223	3.3214	0.1523	0.1241
2000	3.1864	5.6631	0.1186	0.1489
2001	3.5793	4.8851	0.1114	0.1143
2002	4.4596	5.3738	0.0758	0.1198
2003	0.9960	3.5487	0.1083	0.1232
2004	1.7719	1.5554	0.1799	0.1496
2005	1.1157	1.1846	0.1347	0.1462
2006	0.9123	2.1867	0.1016	0.1498
2007	2.0562	2.4227	0.1823	0.1614
2008	3.4884	1.9102	0.1435	0.1477
2009	1.5975	2.2902	0.0928	0.0872
2010	2.5023	2.0645	0.1053	0.0817
2011	2.0411	2.7911	0.1144	0.1245
2012	1.6400	2.4456	0.0720	0.1032
2013	1.3272	3.3151	0.1391	0.1515
2014	2.7786	5.0761	0.0937	0.0697
2015	5.8497	6.3759	0.1924	0.0854
2016	4.0535	5.2982	0.1015	0.0835
2017	4.1542	5.6975	0.2126	0.0946
2018	4.9452	5.5449	0.1579	0.0820

YEAR	SPRING INDEX	FALL INDEX	SPRING CV	FALL CV
2019	2.5414	4.7271	0.1131	0.0899
2020				
2021	4.2812	6.4500	0.1990	0.0682
2022	6.4513	6.6601	0.1097	0.0957
2023		8.4166		0.1079
2024	7.4091	7.3550	0.1034	0.1228
2025	4.4300	4.2161	0.1301	0.0971
2026	3.2458		0.1212	

2026 Data Update[1]

Southern Stock of Red Hake, *Urophycis chuss*

Prepared by the Population Dynamics Branch of the Northeast Fisheries Science Center

July 30, 2026

[1]All data were queried on the date of the report.

Table of contents

Catch 4
Survey 7

List of Figures

1 Total catch in metric tons (MT) of Red Hake from calendar year 1989 through 2025. 4
2 Landings (MT) and discards (MT) of Red Hake from calendar year 1989 through 2025. The landings and discards timeseries incorporated in this data update spans 1989-2025. 4
3 Bottom Trawl Survey Index of Red Hake from 1989 through 2026. Units in Biomass (kg/tow). Gray-shaded area represents the 90% confidence interval. The survey was not conducted in Spring or Fall 2020 and incomplete in Spring 2023. 7
4 Stratified Mean Indices at Length for the Bottom Trawl Survey of Red Hake from 1989 through 2026. The survey was not conducted in Spring or Fall 2020 and incomplete in Spring 2023. 8
5 Stratified Mean Indices at Length for the Bottom Trawl Survey of Red Hake from 2018 through 2026. The survey was not conducted in Spring or Fall 2020 and incomplete in Spring 2023. 9

List of Tables

1 Landings, discards, and total catch of Red Hake, in metric tons (MT), from calendar year 1989 through 2025. 5
2 Bottom Trawl Survey Index of Red Hake from 1989 through 2026. Units in Biomass (kg/tow). The survey was not conducted in Spring or Fall 2020 and incomplete in Spring 2023. 10

Catch

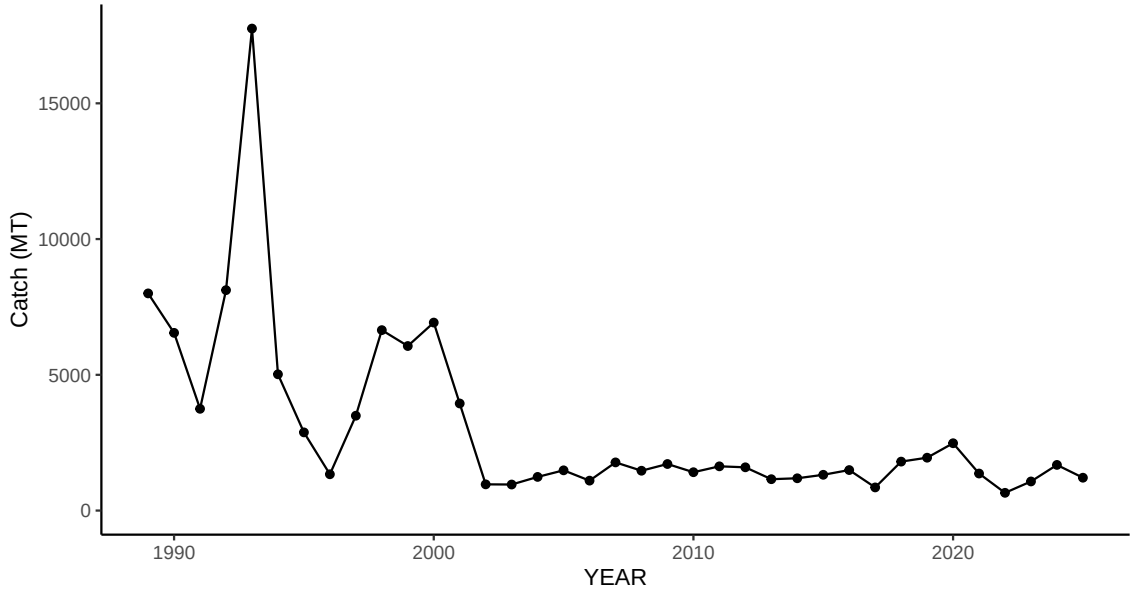

Figure 1: Total catch in metric tons (MT) of Red Hake from calendar year 1989 through 2025.

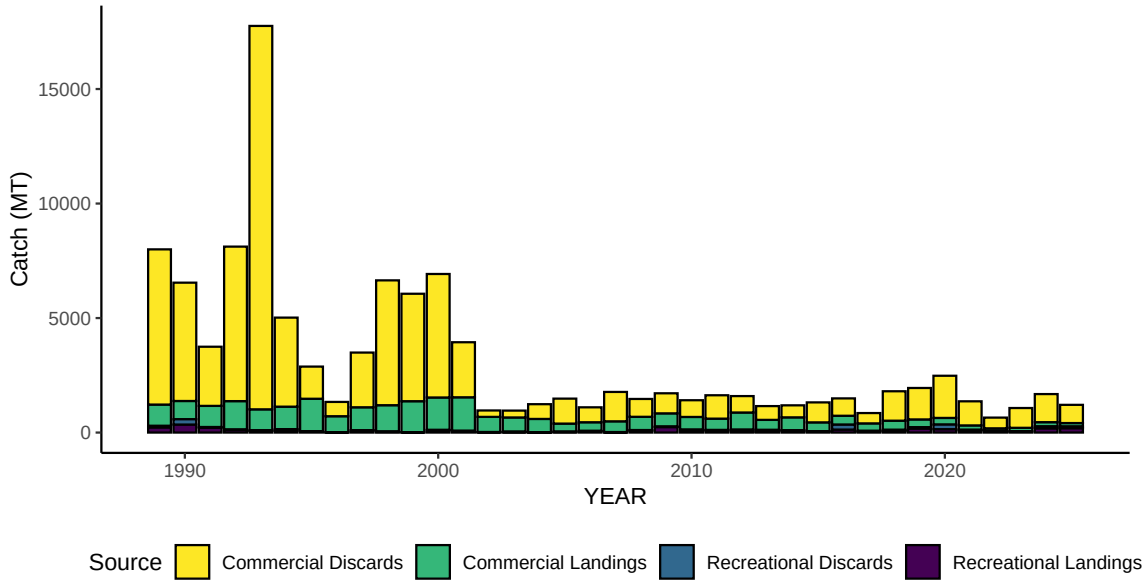

Figure 2: Landings (MT) and discards (MT) of Red Hake from calendar year 1989 through 2025. The landings and discards timeseries incorporated in this data update spans 1989-2025.

Table 1: Landings, discards, and total catch of Red Hake, in metric tons (MT), from calendar year 1989 through 2025.

Year	Commercial Landings (MT)	Commercial Discards (MT)	Recreational Landings (MT)	Recreational Discards (MT)	Total Catch (MT)
1989	931	6,777	225	66	7,999
1990	798	5,167	349	231	6,545
1991	925	2,583	216	24	3,748
1992	1,245	6,746	113	15	8,119
1993	924	16,740	77	13	17,754
1994	983	3,888	81	67	5,019
1995	1,424	1,404	49	3	2,880
1996	700	624	11	2	1,337
1997	999	2,389	84	21	3,493
1998	1,154	5,451	28	13	6,646
1999	1,351	4,692	12	6	6,061
2000	1,417	5,392	99	16	6,924
2001	1,464	2,404	57	19	3,944
2002	663	280	19	3	965
2003	623	299	21	16	959
2004	587	644	3	5	1,239
2005	357	1,090	26	9	1,482
2006	377	652	55	18	1,102
2007	470	1,283	17	4	1,774
2008	580	779	77	31	1,467
2009	579	876	240	20	1,715
2010	554	730	92	36	1,412
2011	496	1,021	89	23	1,629
2012	751	717	34	91	1,593
2013	439	601	46	69	1,155
2014	560	525	85	19	1,189
2015	388	872	39	18	1,317
2016	392	758	130	212	1,492
2017	327	451	38	36	852
2018	400	1,285	71	47	1,803

Year	Commercial Landings (MT)	Commercial Discards (MT)	Recreational Landings (MT)	Recreational Discards (MT)	Total Catch (MT)
2019	342	1,373	177	55	1,947
2020	292	1,841	148	199	2,480
2021	192	1,052	95	25	1,364
2022	108	468	40	37	653
2023	146	864	38	24	1,072
2024	185	1,227	185	84	1,681
2025	151	795	191	73	1,210

Survey

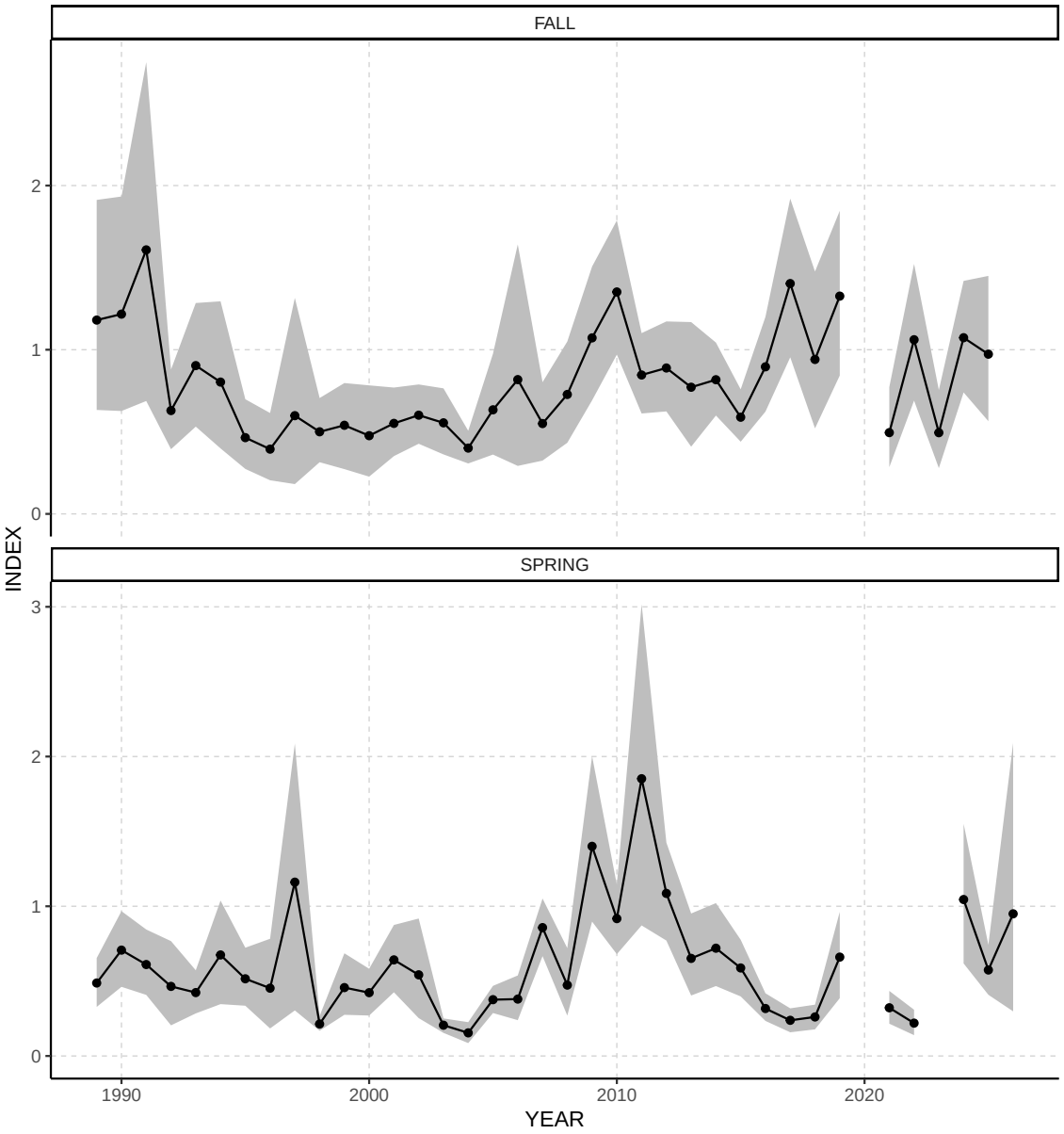

Figure 3: Bottom Trawl Survey Index of Red Hake from 1989 through 2026. Units in Biomass (kg/tow). Gray-shaded area represents the 90% confidence interval. The survey was not conducted in Spring or Fall 2020 and incomplete in Spring 2023.

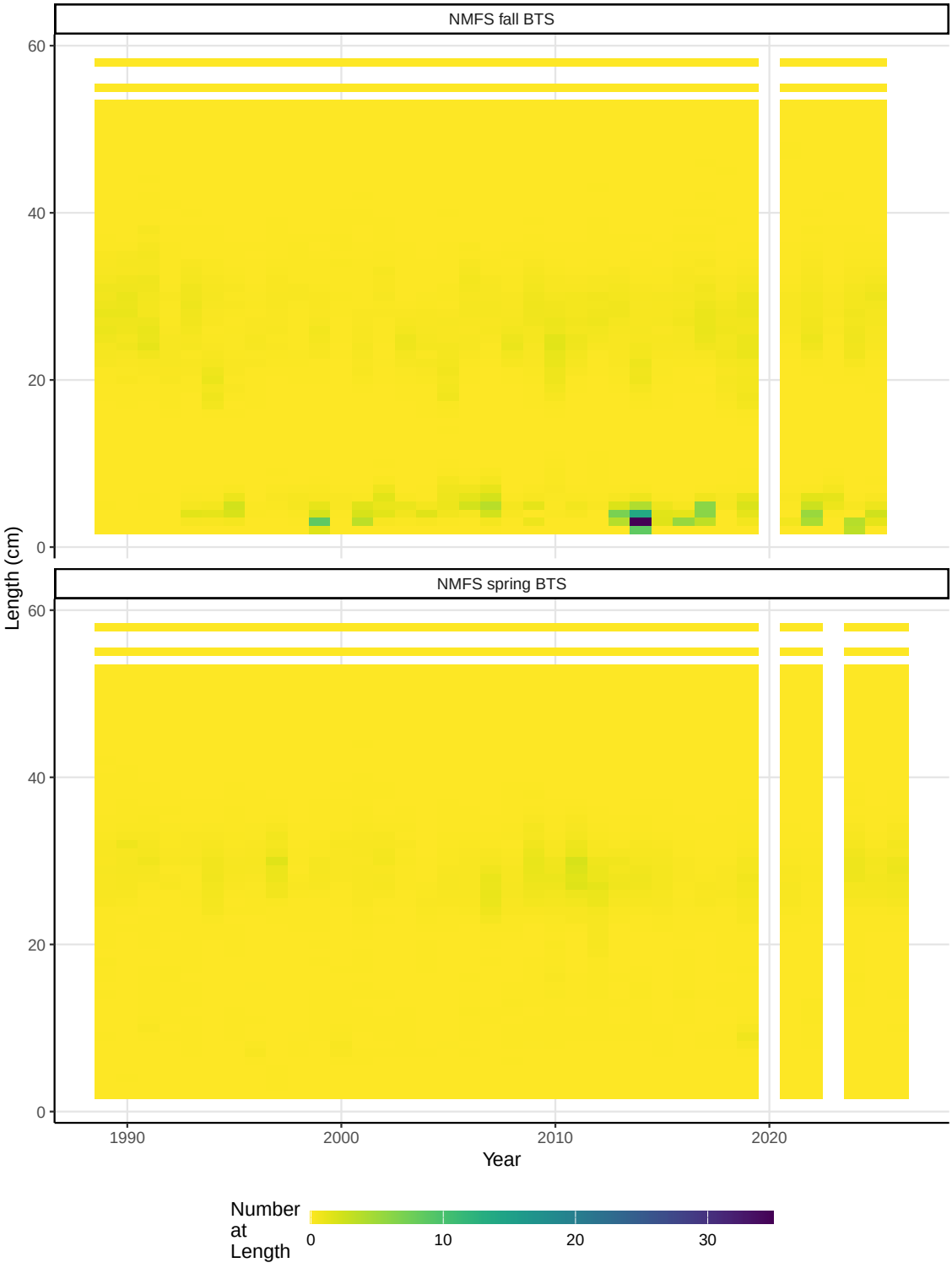

Figure 4: Stratified Mean Indices at Length for the Bottom Trawl Survey of Red Hake from 1989 through 2026. The survey was not conducted in Spring or Fall 2020 and incomplete in Spring 2023.

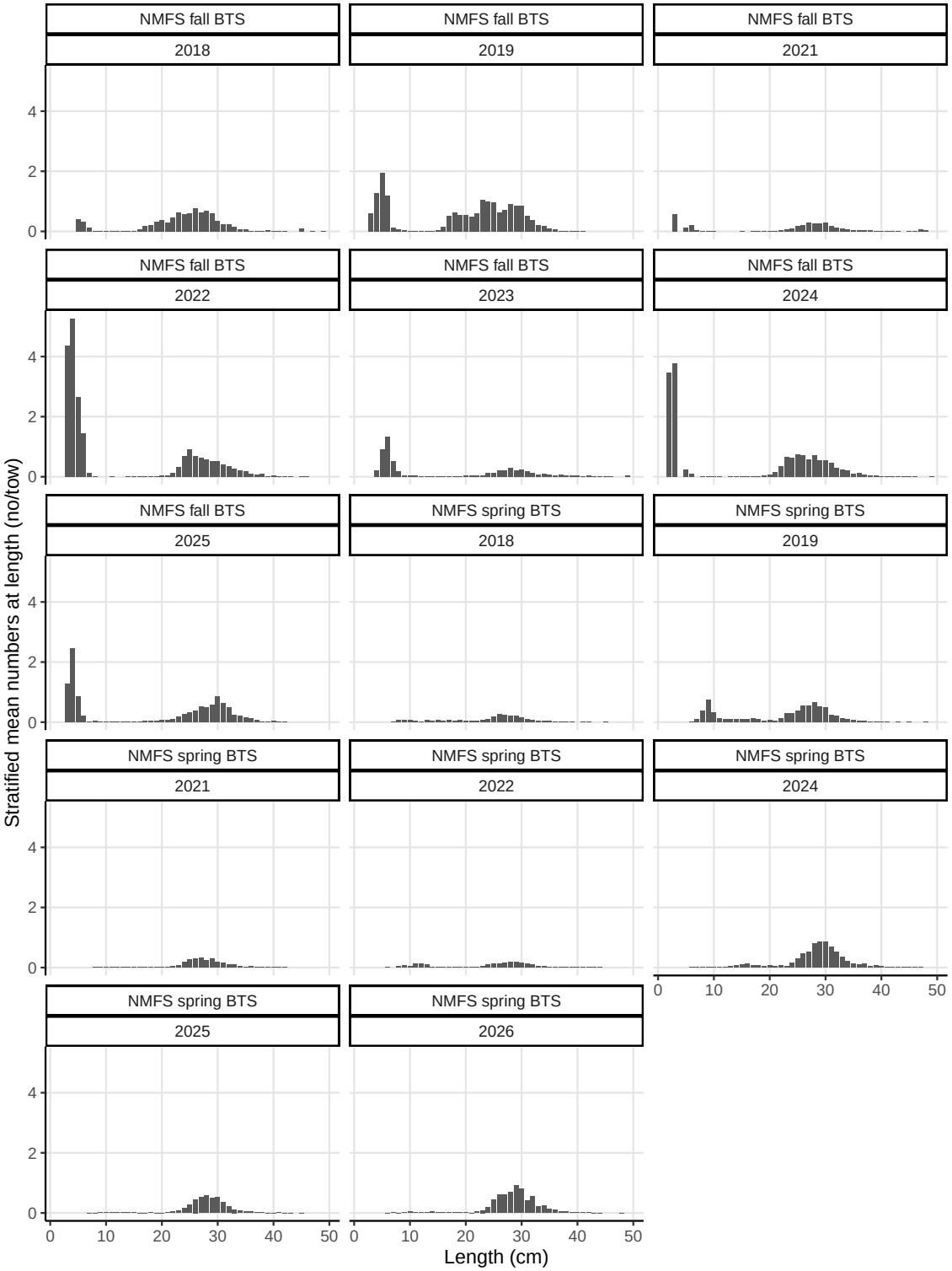

Figure 5: Stratified Mean Indices at Length for the Bottom Trawl Survey of Red Hake from 2018 through 2026. The survey was not conducted in Spring or Fall 2020 and incomplete in Spring 2023.

Table 2: Bottom Trawl Survey Index of Red Hake from 1989 through 2026. Units in Biomass (kg/tow). The survey was not conducted in Spring or Fall 2020 and incomplete in Spring 2023.

YEAR	SPRING INDEX	FALL INDEX	SPRING CV	FALL CV
1989	0.4873	1.1806	0.2005	0.3257
1990	0.7069	1.2169	0.2153	0.3177
1991	0.6108	1.6082	0.2220	0.3736
1992	0.4648	0.6295	0.3730	0.2315
1993	0.4235	0.9034	0.2115	0.2576
1994	0.6747	0.8029	0.3231	0.3440
1995	0.5156	0.4645	0.2264	0.2733
1996	0.4529	0.3944	0.4325	0.3194
1997	1.1609	0.5983	0.4613	0.5614
1998	0.2136	0.5001	0.1376	0.2426
1999	0.4568	0.5398	0.2650	0.2980
2000	0.4229	0.4763	0.2240	0.3576
2001	0.6419	0.5514	0.2162	0.2266
2002	0.5420	0.6013	0.3704	0.1844
2003	0.2056	0.5546	0.1470	0.2322
2004	0.1544	0.4007	0.2714	0.1530
2005	0.3761	0.6340	0.1478	0.2930
2006	0.3800	0.8180	0.2413	0.5076
2007	0.8574	0.5503	0.1298	0.2631
2008	0.4734	0.7275	0.2988	0.2534
2009	1.4002	1.0721	0.2362	0.2312
2010	0.9173	1.3518	0.1610	0.1852
2011	1.8518	0.8461	0.3687	0.1828
2012	1.0859	0.8887	0.1830	0.1868
2013	0.6519	0.7715	0.2553	0.3044
2014	0.7199	0.8173	0.2377	0.1698
2015	0.5878	0.5889	0.1980	0.1593
2016	0.3170	0.8959	0.1760	0.1942
2017	0.2382	1.4031	0.2066	0.2157
2018	0.2606	0.9407	0.1946	0.3115

YEAR	SPRING INDEX	FALL INDEX	SPRING CV	FALL CV
2019	0.6604	1.3265	0.2667	0.2252
2020				
2021	0.3220	0.4951	0.2050	0.3156
2022	0.2195	1.0609	0.2410	0.2405
2023		0.4946		0.2921
2024	1.0450	1.0732	0.2751	0.2032
2025	0.5742	0.9729	0.1785	0.2816
2026	0.9496		0.5934	